

# FLOOD INSURANCE STUDY



## SANTA CRUZ COUNTY, ARIZONA AND INCORPORATED AREAS

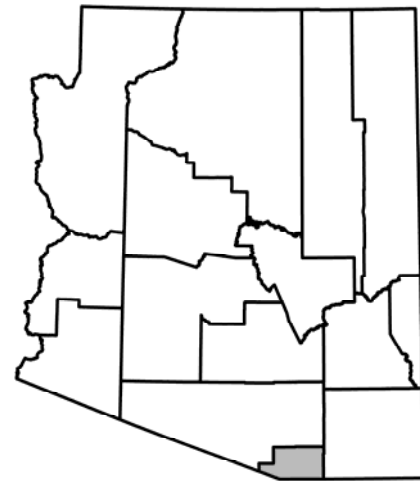
VOLUME 3 OF 3

Community  
Name

Community  
Number

SANTA CRUZ COUNTY,  
(UNINCORPORATED AREAS)  
NOGALES, CITY OF  
PATAGONIA, TOWN OF

040090  
040091  
040092



Santa Cruz County



EFFECTIVE: DECEMBER 2, 2011

Federal Emergency Management Agency

FLOOD INSURANCE STUDY NUMBER

04023CV003A

**NOTICE TO  
FLOOD INSURANCE STUDY USERS**

Communities participating in the National Flood Insurance Program have established repositories of flood hazard data for floodplain management and flood insurance purposes. This Flood Insurance Study (FIS) may not contain all data available within the repository. Please contact the Community Map Repository for any additional data.

Part or all of this FIS may be revised and republished at any time. In addition, part of this FIS report may be revised by the Letter of Map Revision process, which does not involve republication or redistribution of the FIS report. It is, therefore, the responsibility of the user to consult with community officials and to check the community repository to obtain the most current FIS report components.

Selected Flood Insurance Rate Map (FIRM) panels for this community contain information that was previously shown separately on the corresponding Flood Boundary and Floodway Map (FBFM) panels (e.g., floodways, cross sections). In addition, former flood hazard zone designations have been changed as follows:

<u>Old Zone(s)</u>	<u>New Zone</u>
A1 through A30	AE
B	X
C	X

Initial Countywide FIS Report Effective Date: December 2, 2011

**TABLE OF CONTENTS – VOLUME 1**

	<b><u>Page</u></b>
1.0 INTRODUCTION .....	1
1.1 Purpose of Study .....	1
1.2 Authority and Acknowledgements .....	1
1.3 Coordination .....	2
2.0 AREA STUDIED .....	3
2.1 Scope of Study .....	3
2.2 Community Description.....	6
2.3 Principal Flood Problems.....	8
2.4 Flood Protection Measures .....	13
3.0 ENGINEERING METHODS .....	16
3.1 Hydrologic Analyses.....	17
3.2 Hydraulic Analyses.....	27
3.3 Vertical Datum.....	36
4.0 FLOODPLAIN MANAGEMENT APPLICATIONS .....	37
4.1 Floodplain Boundaries .....	37
4.2 Floodways.....	38
5.0 INSURANCE APPLICATION .....	116
6.0 FLOOD INSURANCE RATE MAP .....	117
7.0 OTHER STUDIES.....	119
8.0 LOCATION OF DATA.....	121
9.0 BIBLIOGRAPHY AND REFERENCES .....	121

**TABLE OF CONTENTS – VOLUME 1 (cont'd)**

	<b><u>Page</u></b>
<b>FIGURES</b>	
Figure 1 – Pendleton Drive, Sonoita Creek, Jul 2006.....	9
Figure 2 – View of Railroad from Pendleton Dr., Sonoita Cr., Jul 2006.....	10
Figure 3 – Highway 82, Sonoita Creek, Oct 1983 .....	11
Figure 4 – Patagonia, Oct 1983.....	12
Figure 5 – Patagonia, Oct 1983.....	12
Figure 6 – Patagonia, Oct 1983.....	13
Figure 7 – Nogales Wash, Aug 2007 .....	14
Figure 8 – Nogales Wash, Aug 2007 .....	15
Figure 9 – Nogales Wash, Aug 2007 .....	15
Figure 10 – Nogales Wash, Aug 2007 .....	16
Figure 11 – Floodway Schematic.....	115

**TABLES**

Table 1 - Flooding Sources Studied by Detailed Methods .....	4
Table 2 – Flooding Sources Studied by Limited Detailed Methods .....	5
Table 3 – Letters of Map Change.....	5
Table 4 – Summary of Discharges.....	21
Table 5 – Manning’s “n” Values.....	29
Table 6 - Datum Conversion Factor.....	37
Table 7 – Floodway Data.....	39
Table 8 – Community Map History .....	118

**TABLE OF CONTENTS – VOLUME 2**

**FLOOD PROFILE EXHIBITS**

Agua Fria Canyon	01P-16P
Al Harrison Wash	17P
Alamo Wash	18P-22P(a)
Ephriam Canyon Wash	23P-28P
Falls Wash	29P
Farosa Canyon	30P
Harshaw Creek	31P-35P

**TABLE OF CONTENTS – VOLUME 2 (Cont'd)**

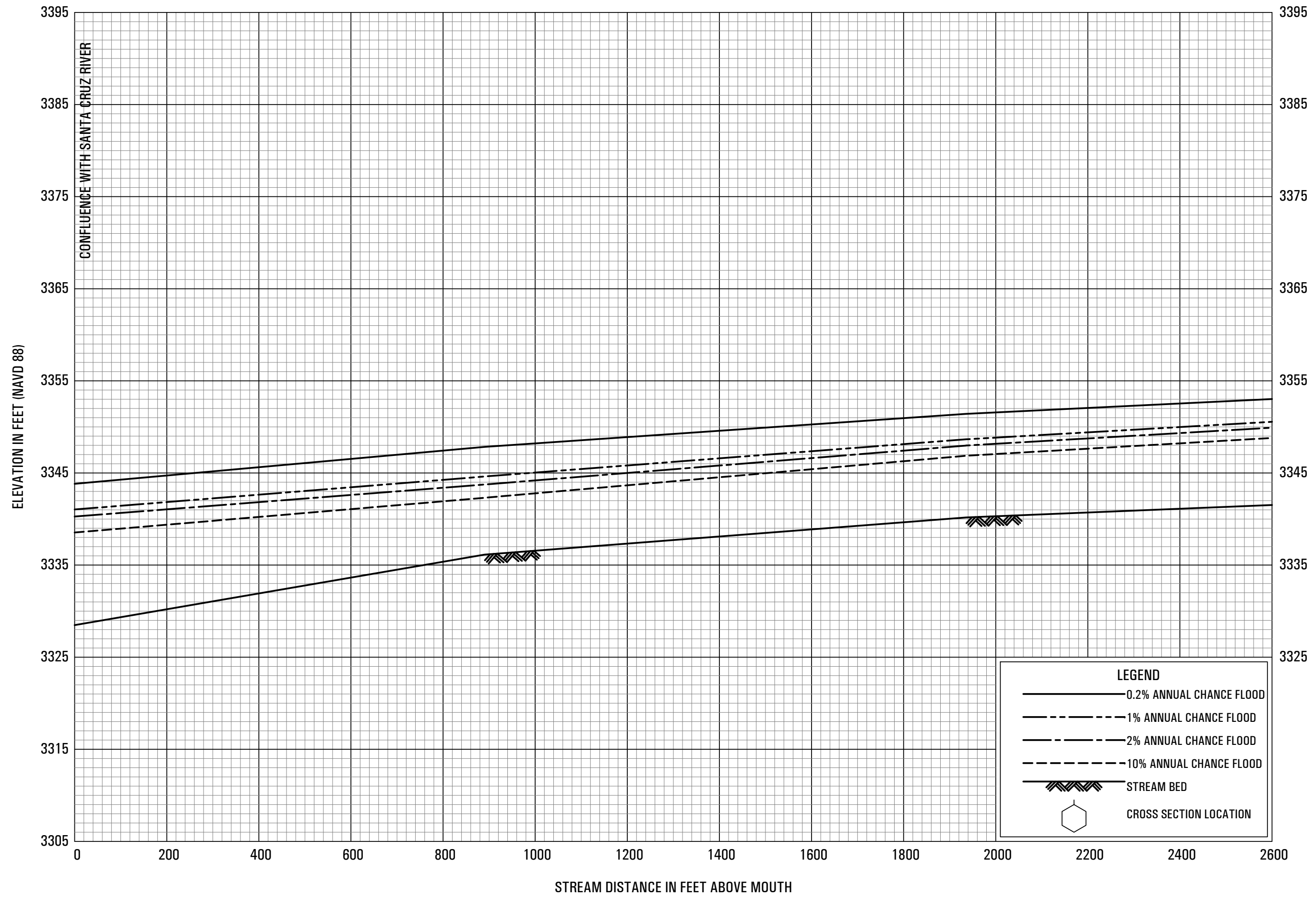
	<b><u>Page</u></b>
Josephine Canyon	36P-65P
Lyle Canyon	66P-71P
Mariposa Canyon	72P-79P
Panels Not Printed	80P-81P
Mariposa Canyon Tributary 1	82P-84P
Mariposa Canyon Tributary 2	85P-87P
Nogales Wash	88P-99P(a)

**TABLE OF CONTENTS – VOLUME 3**

Peck Canyon	100P-111P
Potrero Creek (Downstream)	112P-117P
Potrero Creek (Upstream)	118P-122P
Panel Not Printed	123P
Puerto Canyon Wash	124P-125P
Redrock Canyon	126P-128P
Santa Cruz River	129P-161P(a)
Sonoita Creek	162P-178P
Sonoita Tributary A	179P
Sopori Wash	180P-196P
Tubac Creek	197P-199P
Tubac Creek North Channel	200P-201P
Tubac Creek Tributary 1	202P
Woodyard Canyon	203P-204P

**PUBLISHED SEPARATELY:**

Flood Insurance Rate Map Index  
Flood Insurance Rate Map

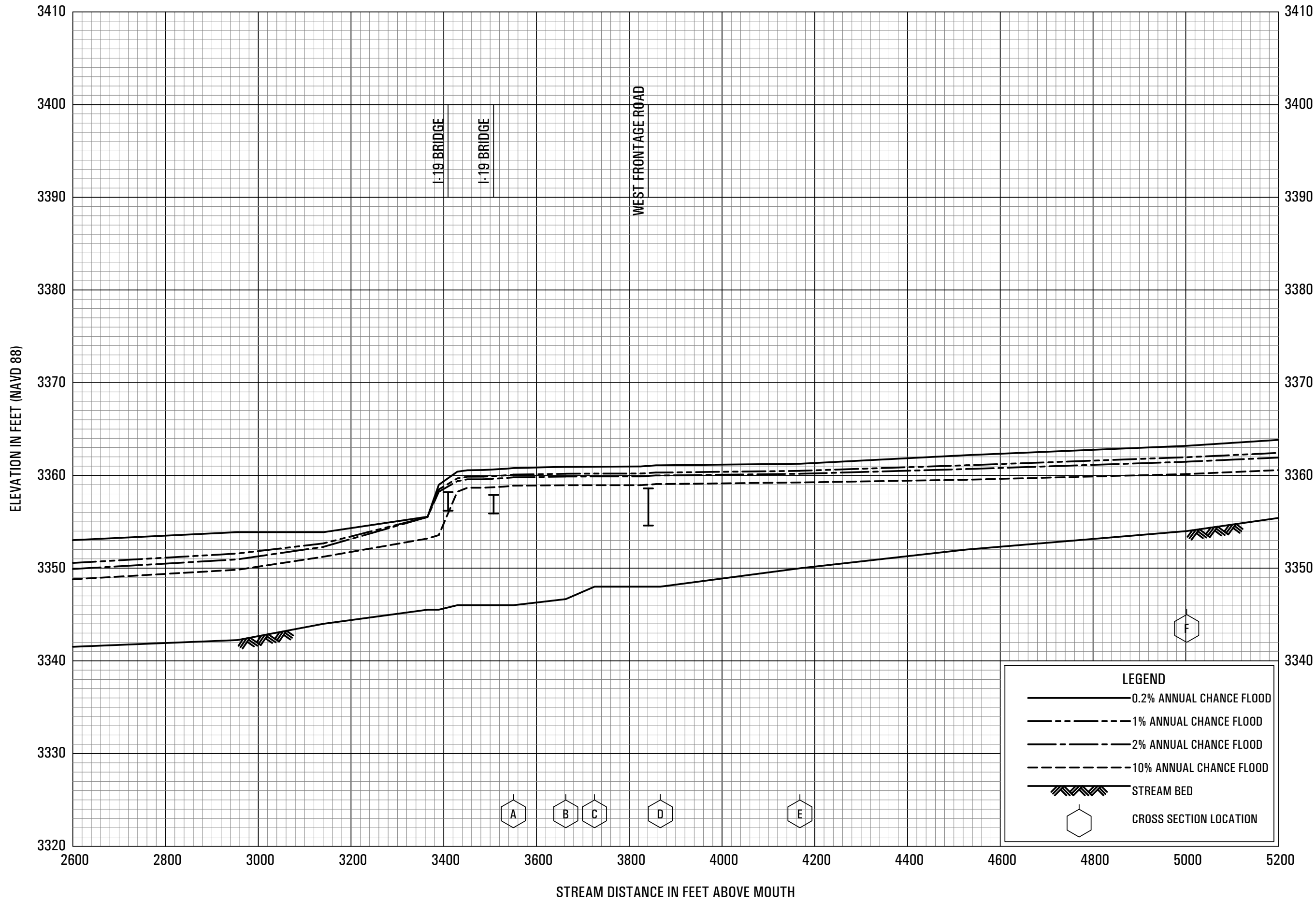


FLOOD PROFILES

PECK CANYON

FEDERAL EMERGENCY MANAGEMENT AGENCY

SANTA CRUZ COUNTY, AZ  
AND INCORPORATED AREAS

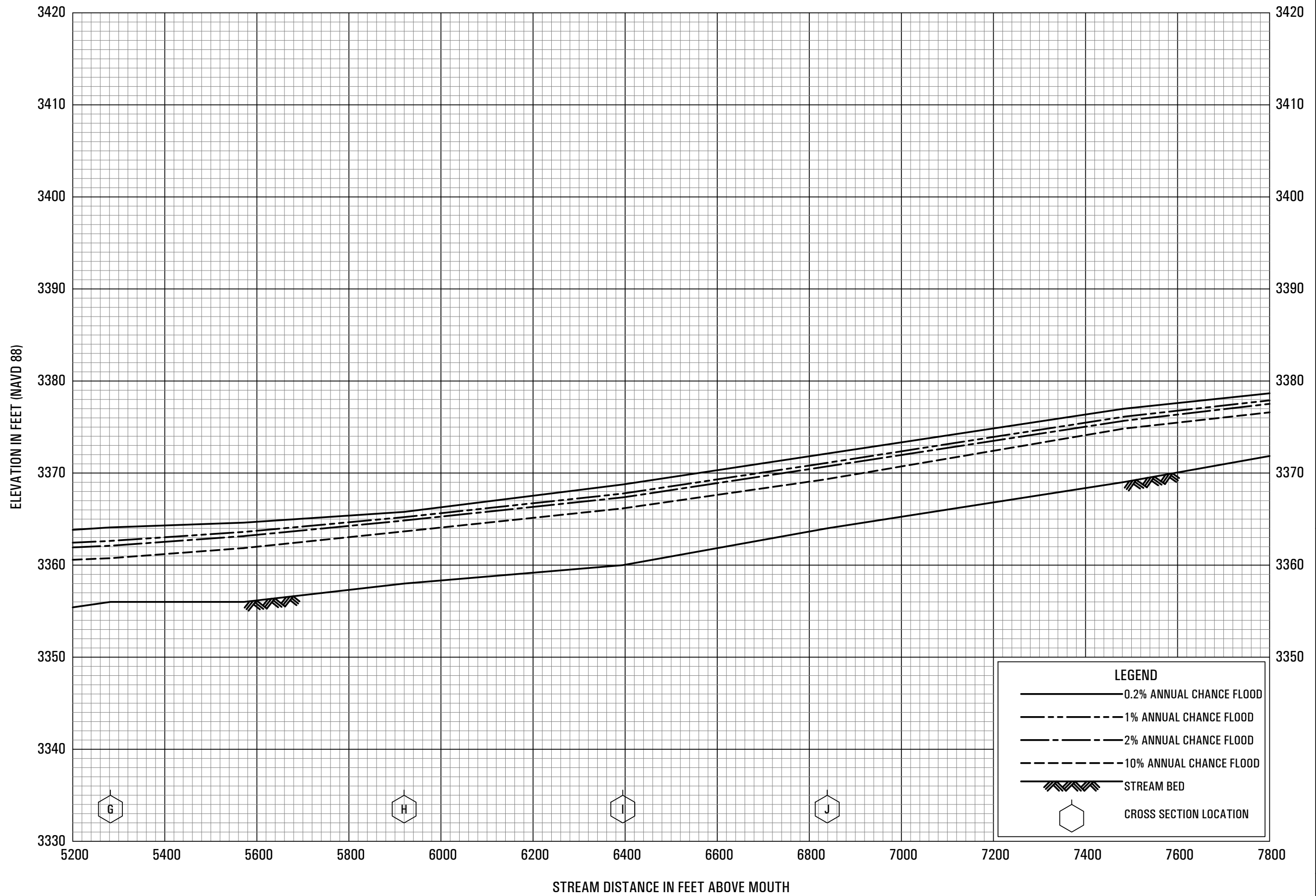


**FLOOD PROFILES**

**PECK CANYON**

**FEDERAL EMERGENCY MANAGEMENT AGENCY**

**SANTA CRUZ COUNTY, AZ  
AND INCORPORATED AREAS**

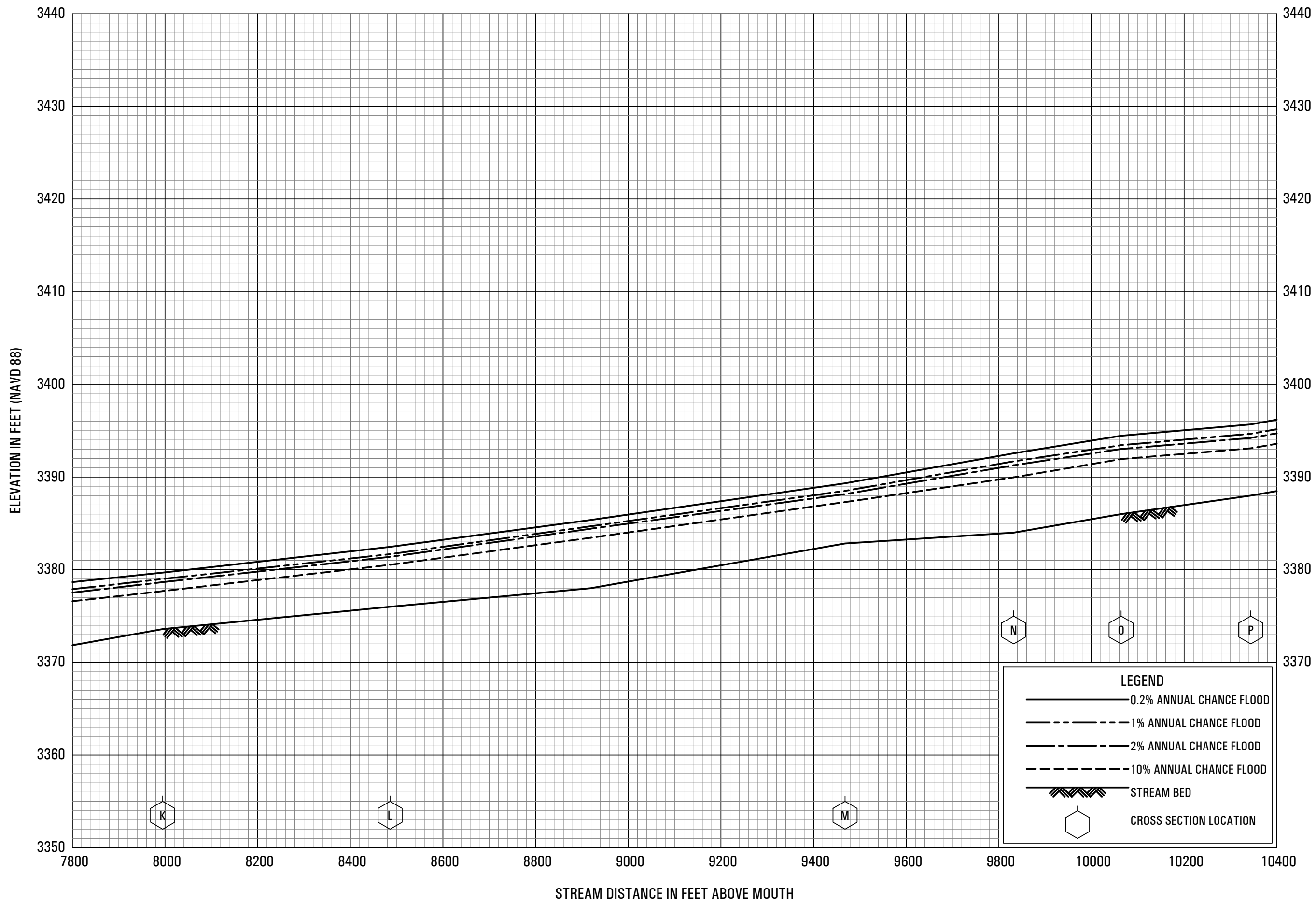


**FLOOD PROFILES**

**PECK CANYON**

**FEDERAL EMERGENCY MANAGEMENT AGENCY  
SANTA CRUZ COUNTY, AZ  
AND INCORPORATED AREAS**

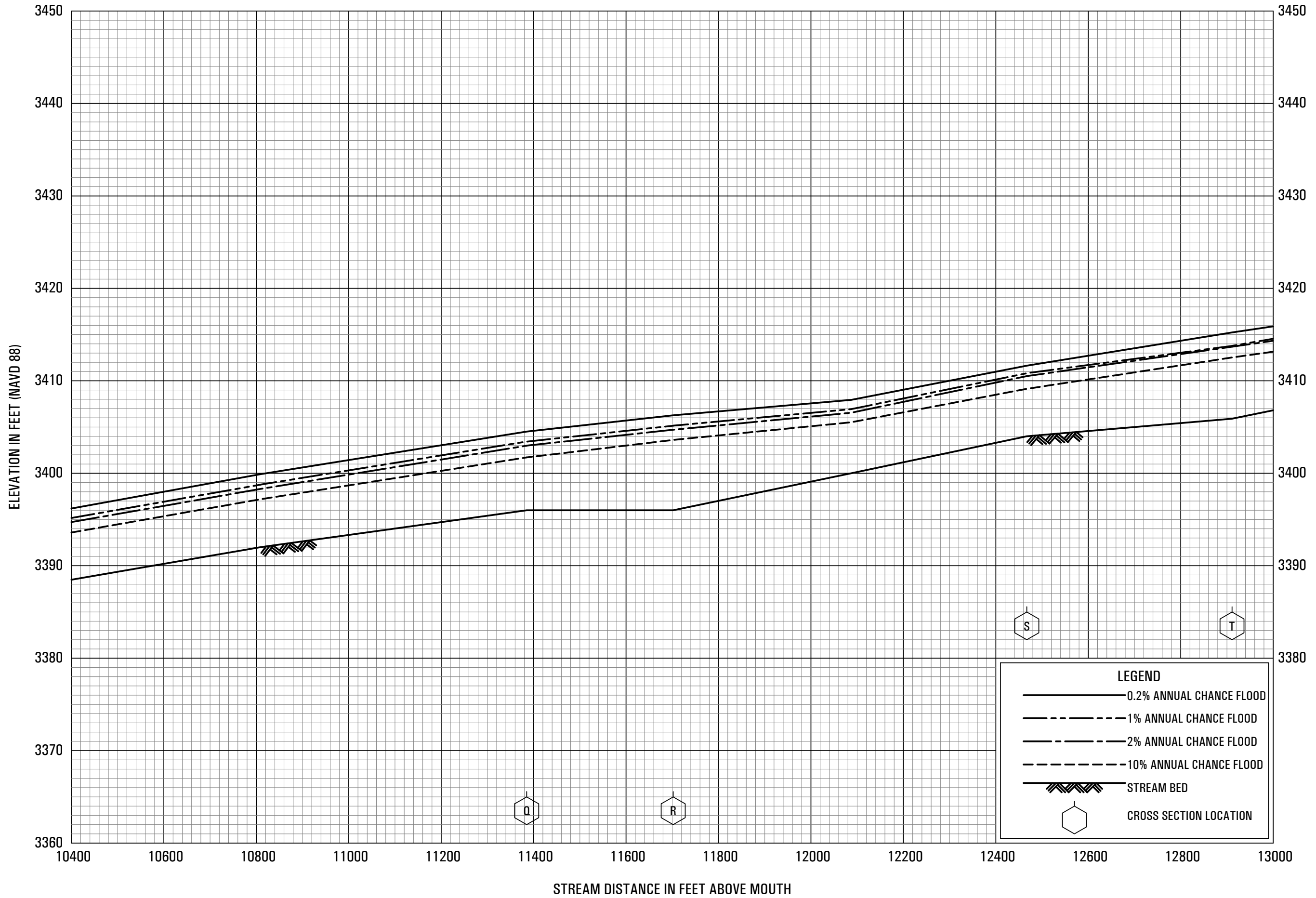




**FLOOD PROFILES**

**PECK CANYON**

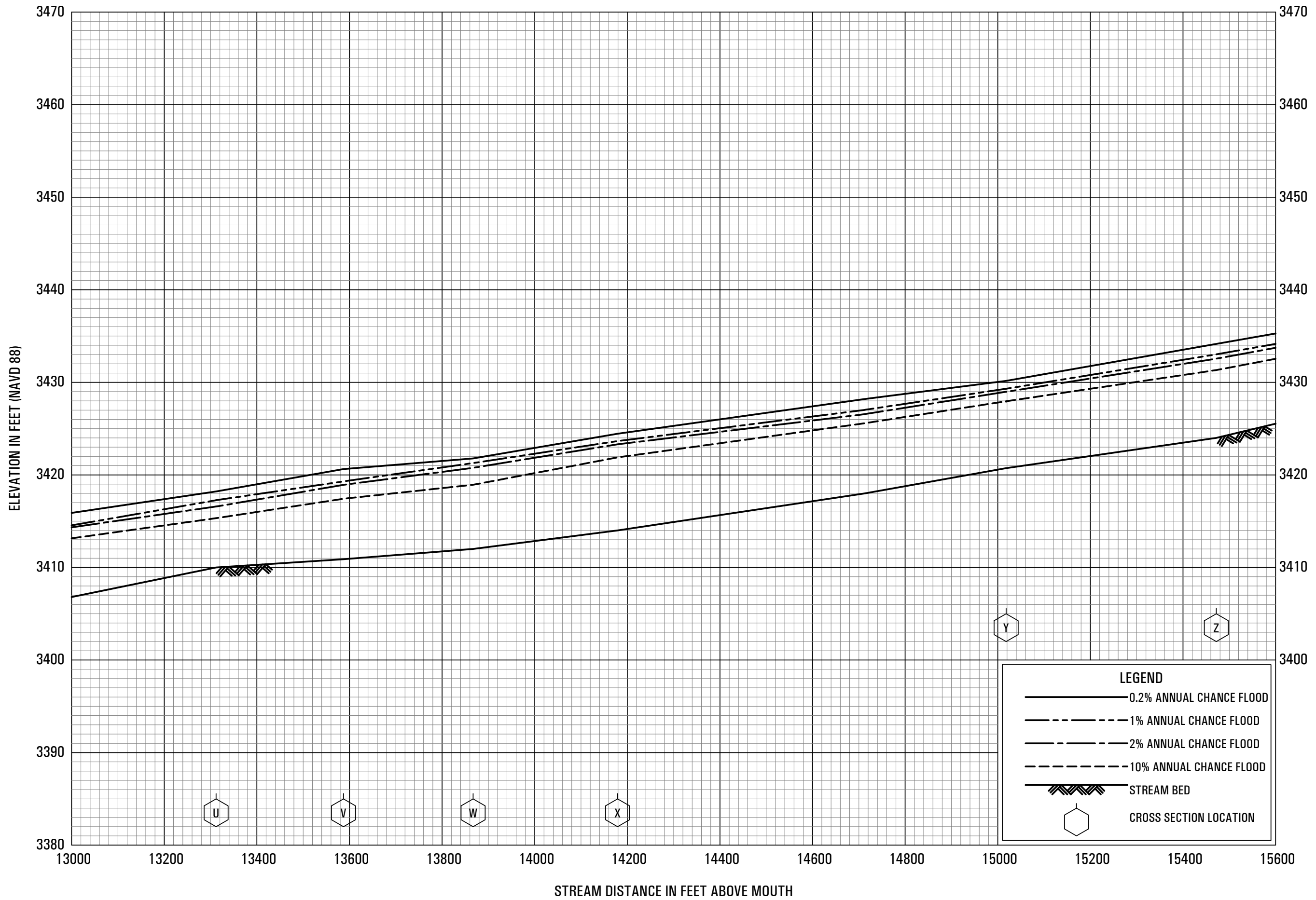
**FEDERAL EMERGENCY MANAGEMENT AGENCY  
SANTA CRUZ COUNTY, AZ  
AND INCORPORATED AREAS**

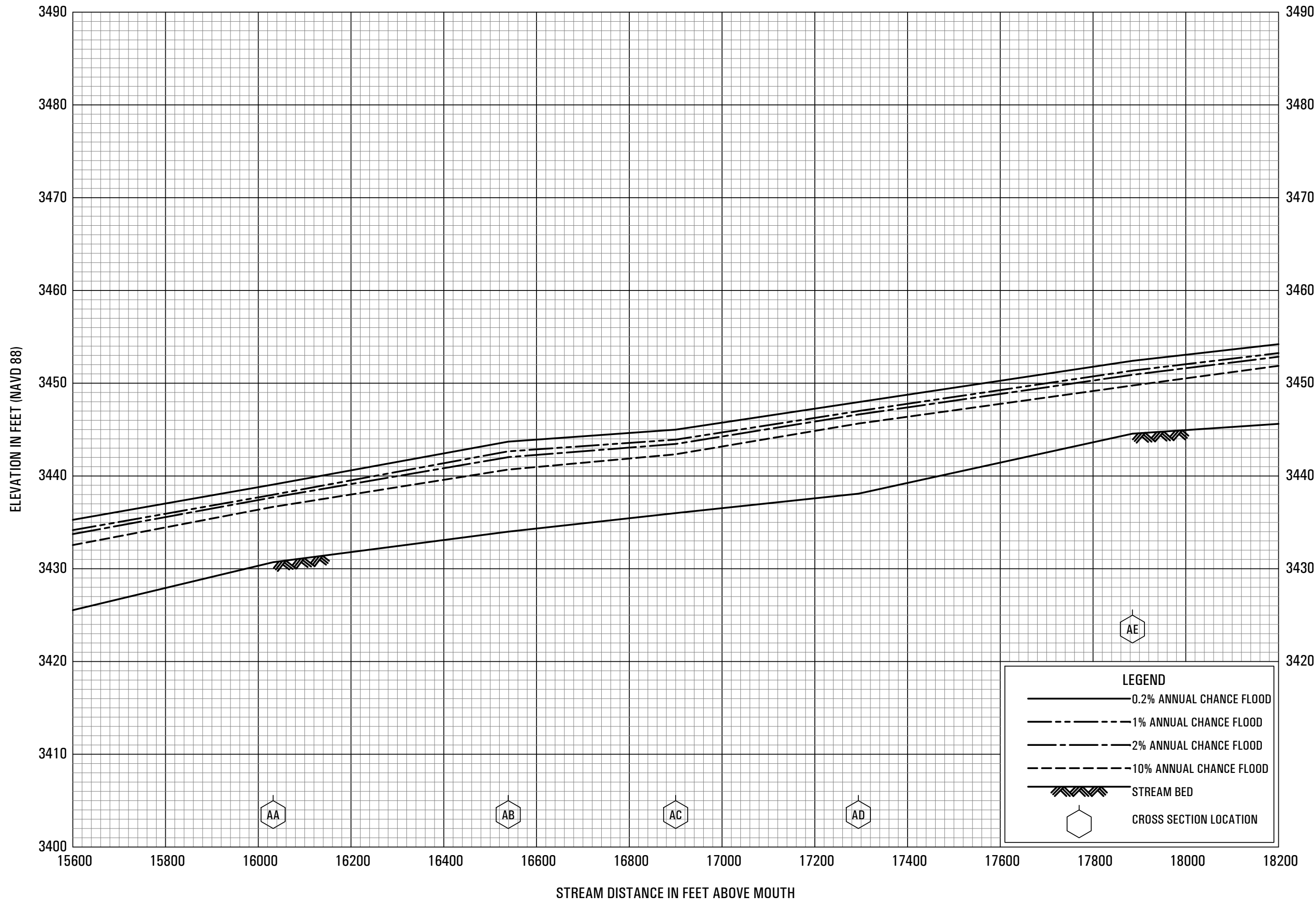


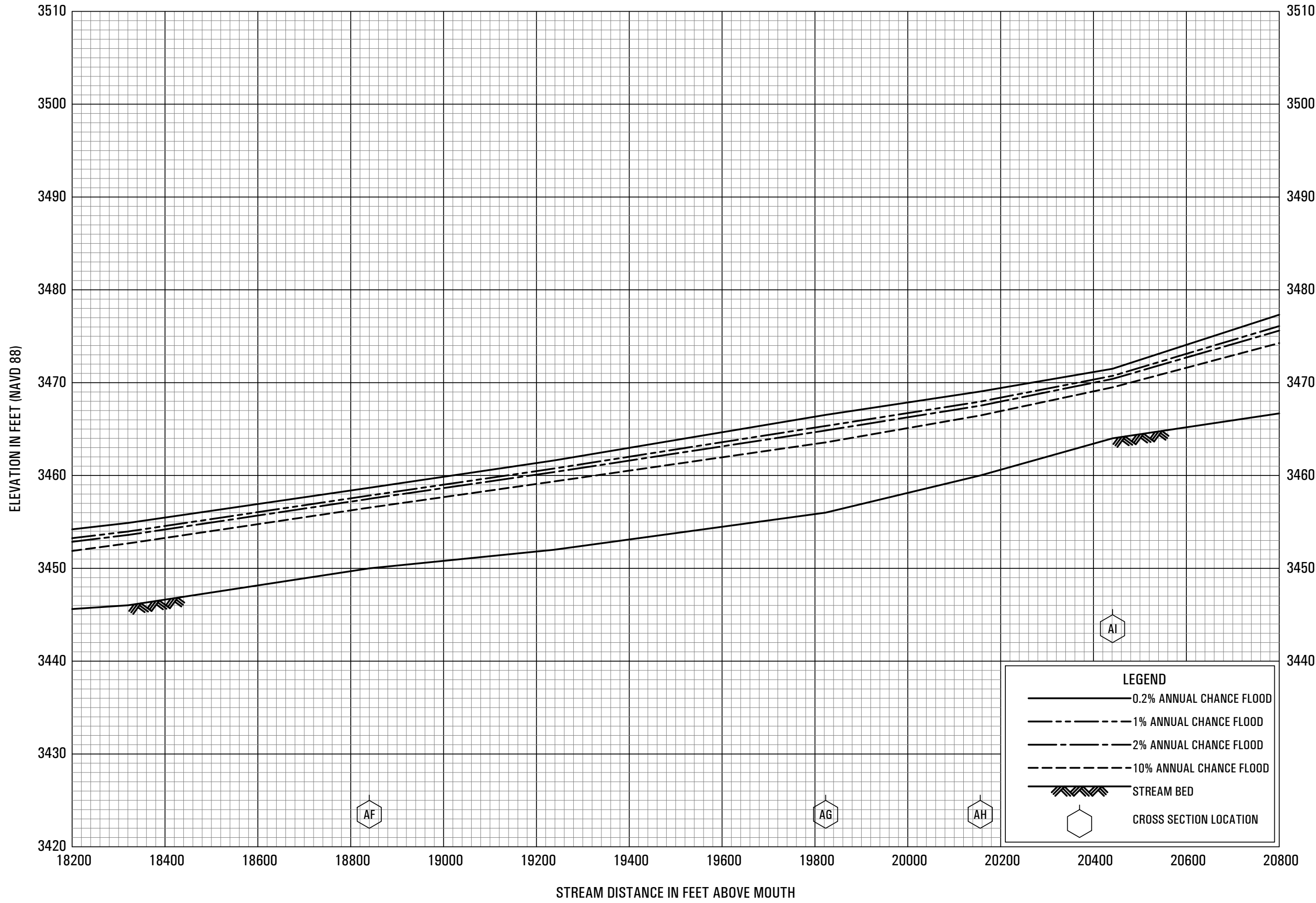
**FLOOD PROFILES**

PECK CANYON

FEDERAL EMERGENCY MANAGEMENT AGENCY  
**SANTA CRUZ COUNTY, AZ**  
 AND INCORPORATED AREAS







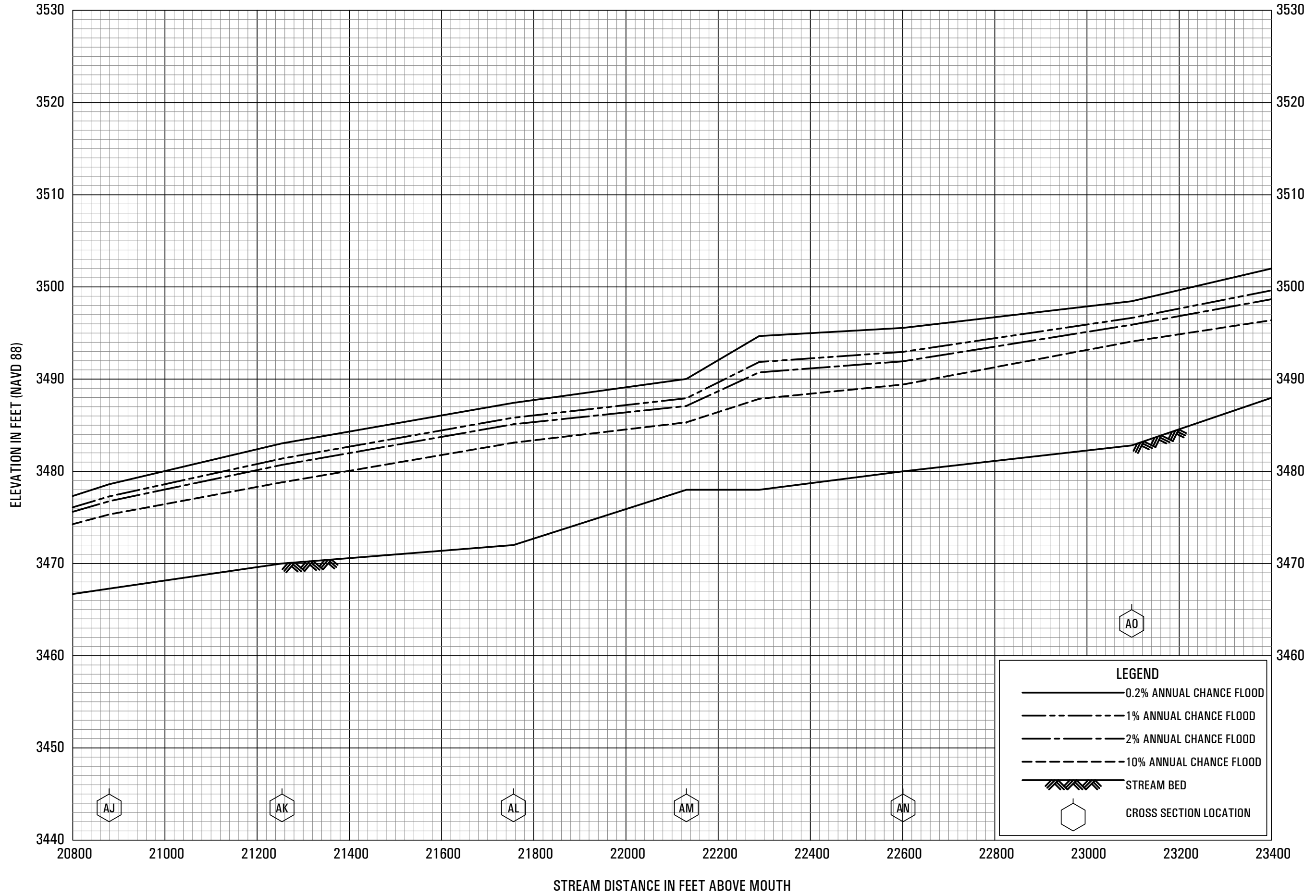
**FLOOD PROFILES**

**PECK CANYON**

**FEDERAL EMERGENCY MANAGEMENT AGENCY**

**SANTA CRUZ COUNTY, AZ**

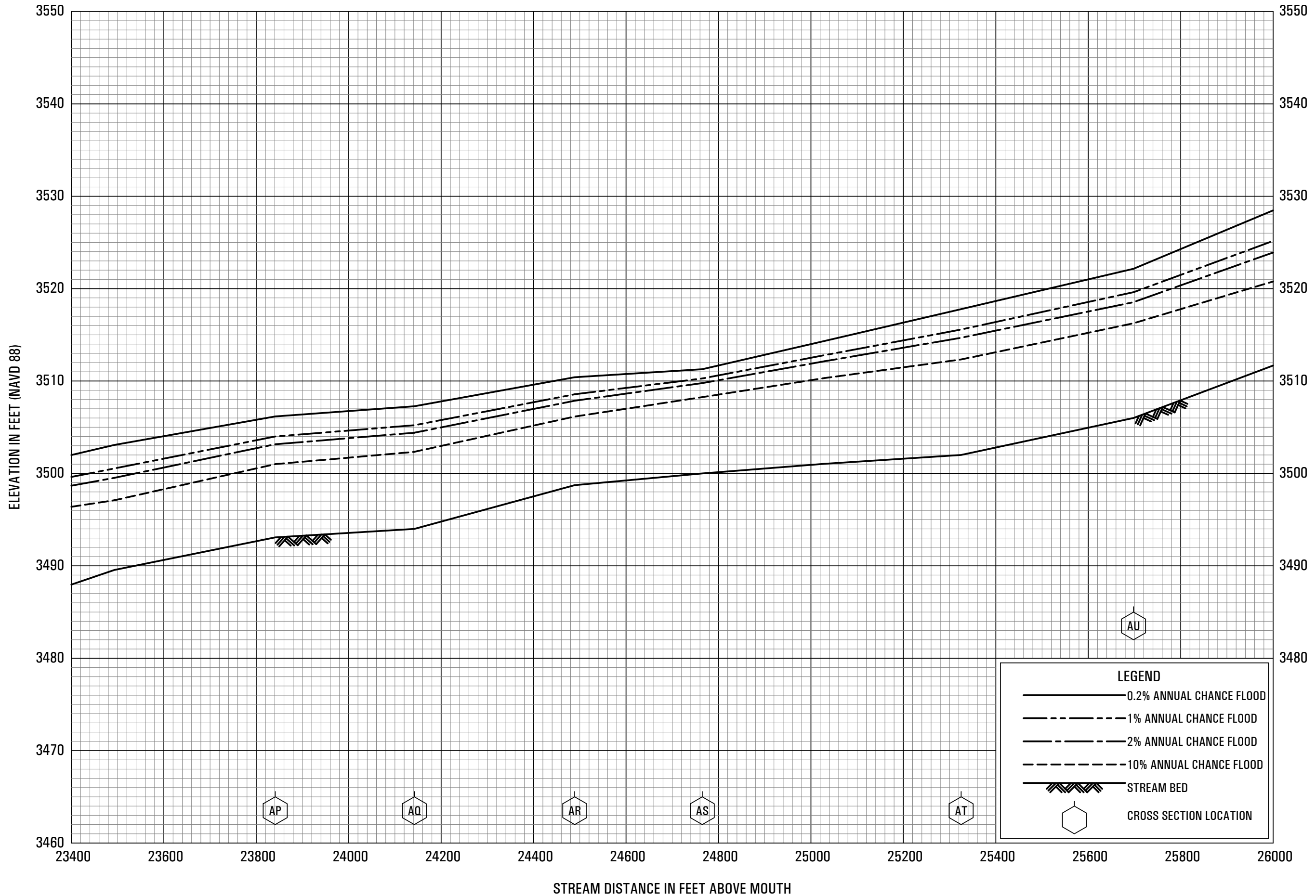
**AND INCORPORATED AREAS**

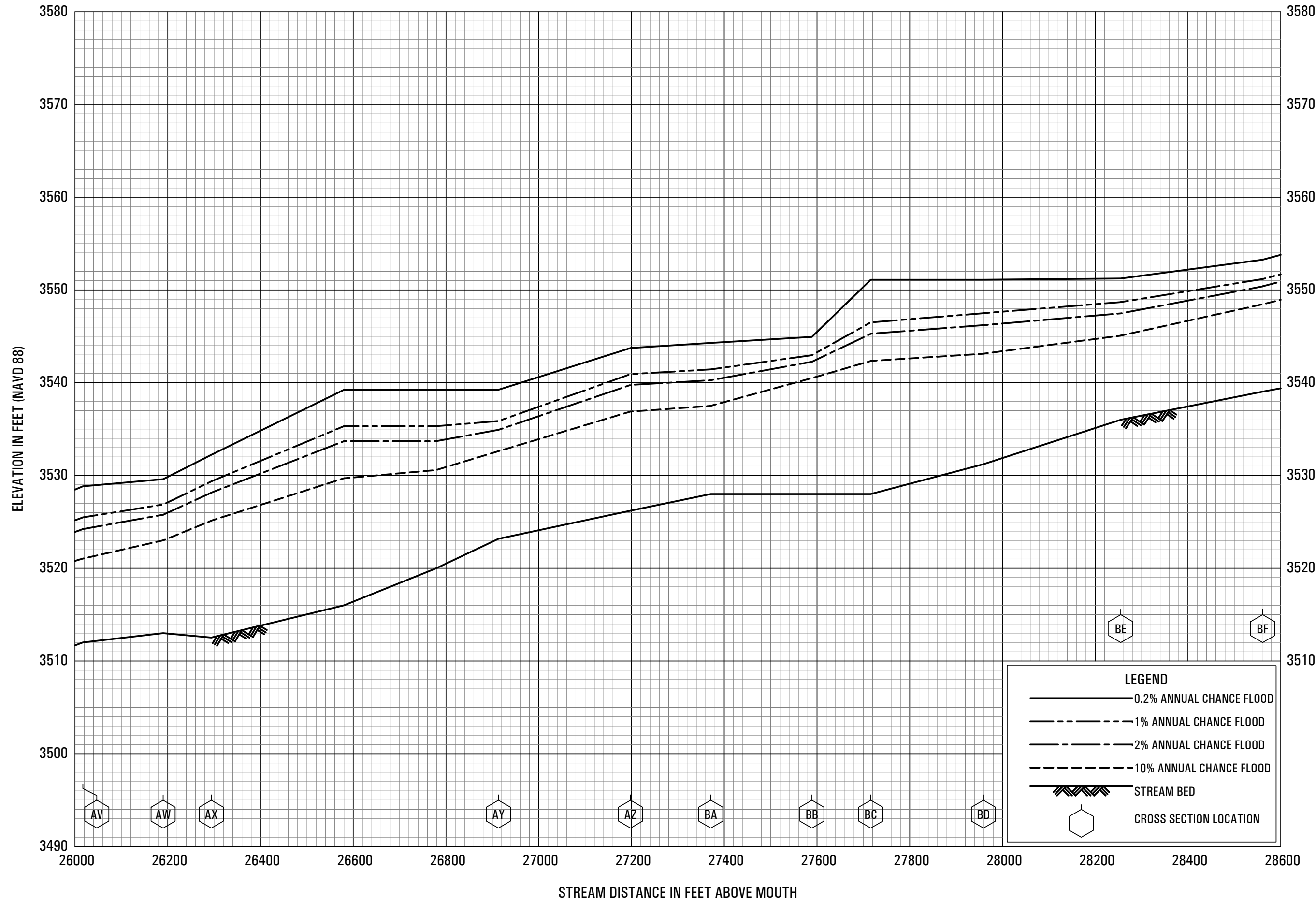


FLOOD PROFILES

PECK CANYON

FEDERAL EMERGENCY MANAGEMENT AGENCY  
 SANTA CRUZ COUNTY, AZ  
 AND INCORPORATED AREAS



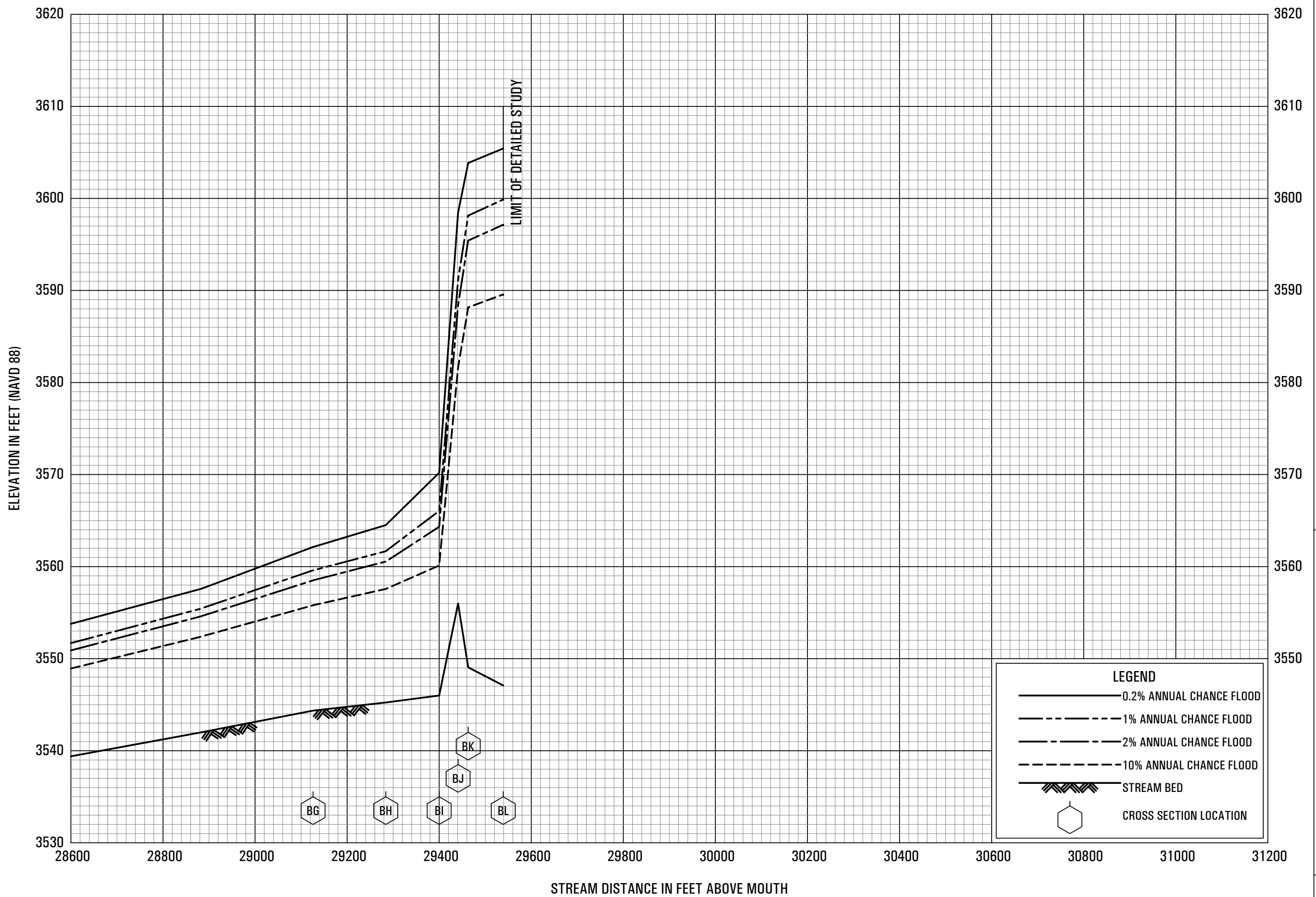


**FLOOD PROFILES**

PECK CANYON

FEDERAL EMERGENCY MANAGEMENT AGENCY  
**SANTA CRUZ COUNTY, AZ**  
 AND INCORPORATED AREAS





**LEGEND**

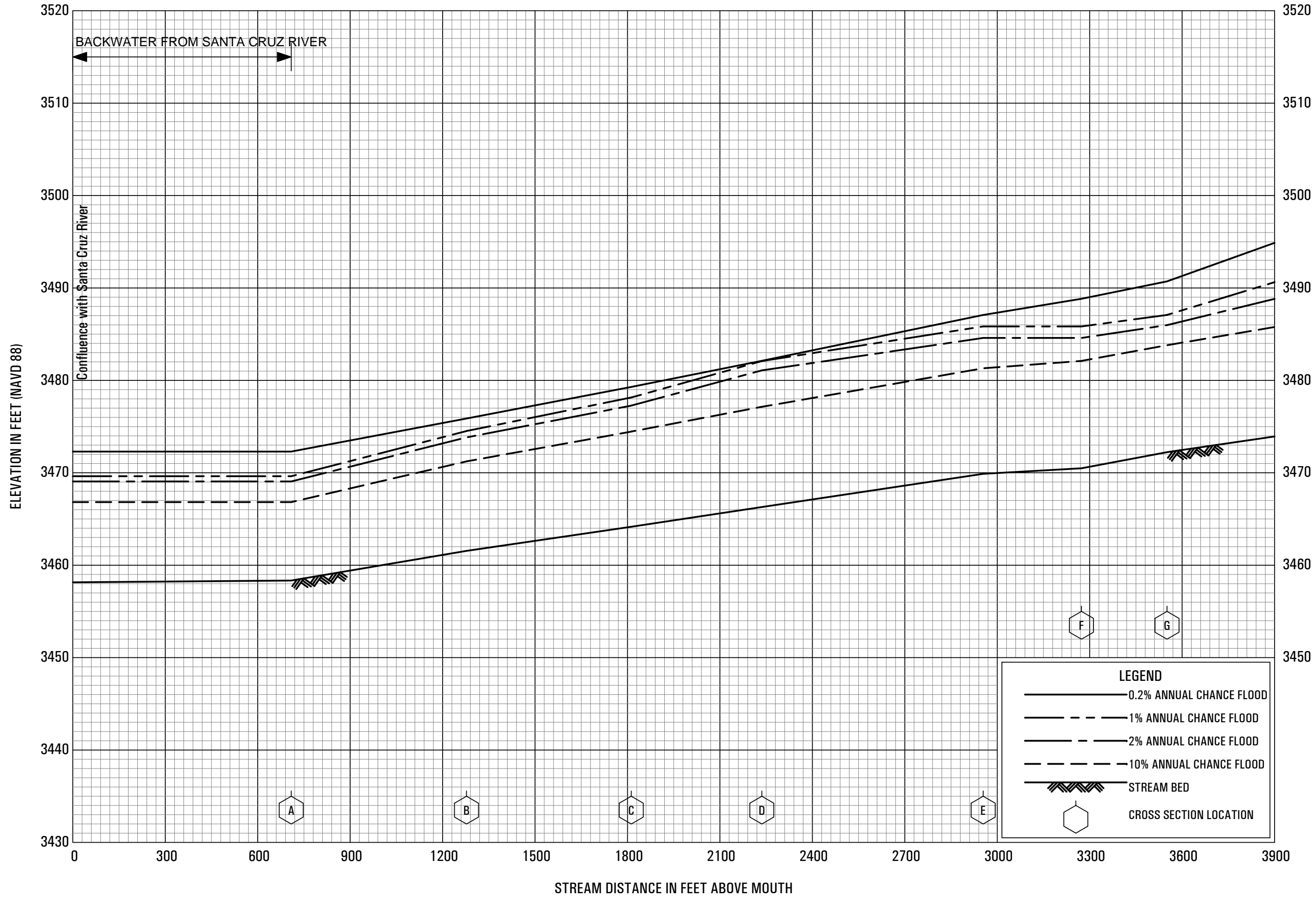
- 0.2% ANNUAL CHANCE FLOOD (solid line)
- 1% ANNUAL CHANCE FLOOD (dashed line)
- 2% ANNUAL CHANCE FLOOD (long-dashed line)
- 10% ANNUAL CHANCE FLOOD (dash-dot line)
- STREAM BED (line with diagonal hatching)
- CROSS SECTION LOCATION (hexagon symbol)

**FLOOD PROFILES**

PECK CANYON

FEDERAL EMERGENCY MANAGEMENT AGENCY

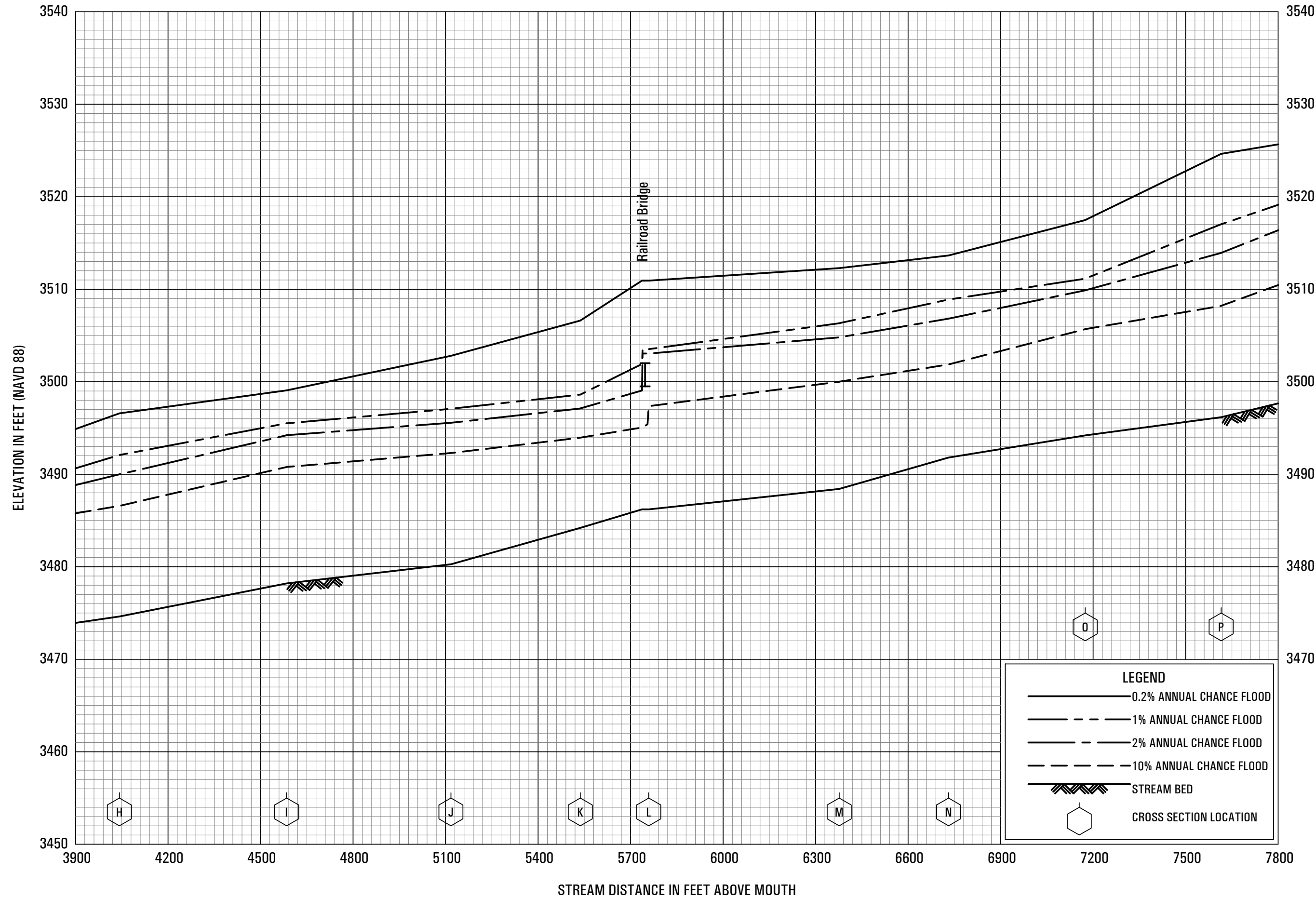
**SANTA CRUZ COUNTY, AZ**  
AND INCORPORATED AREAS



**FLOOD PROFILES**

POTRERO CREEK (DOWNSTREAM)

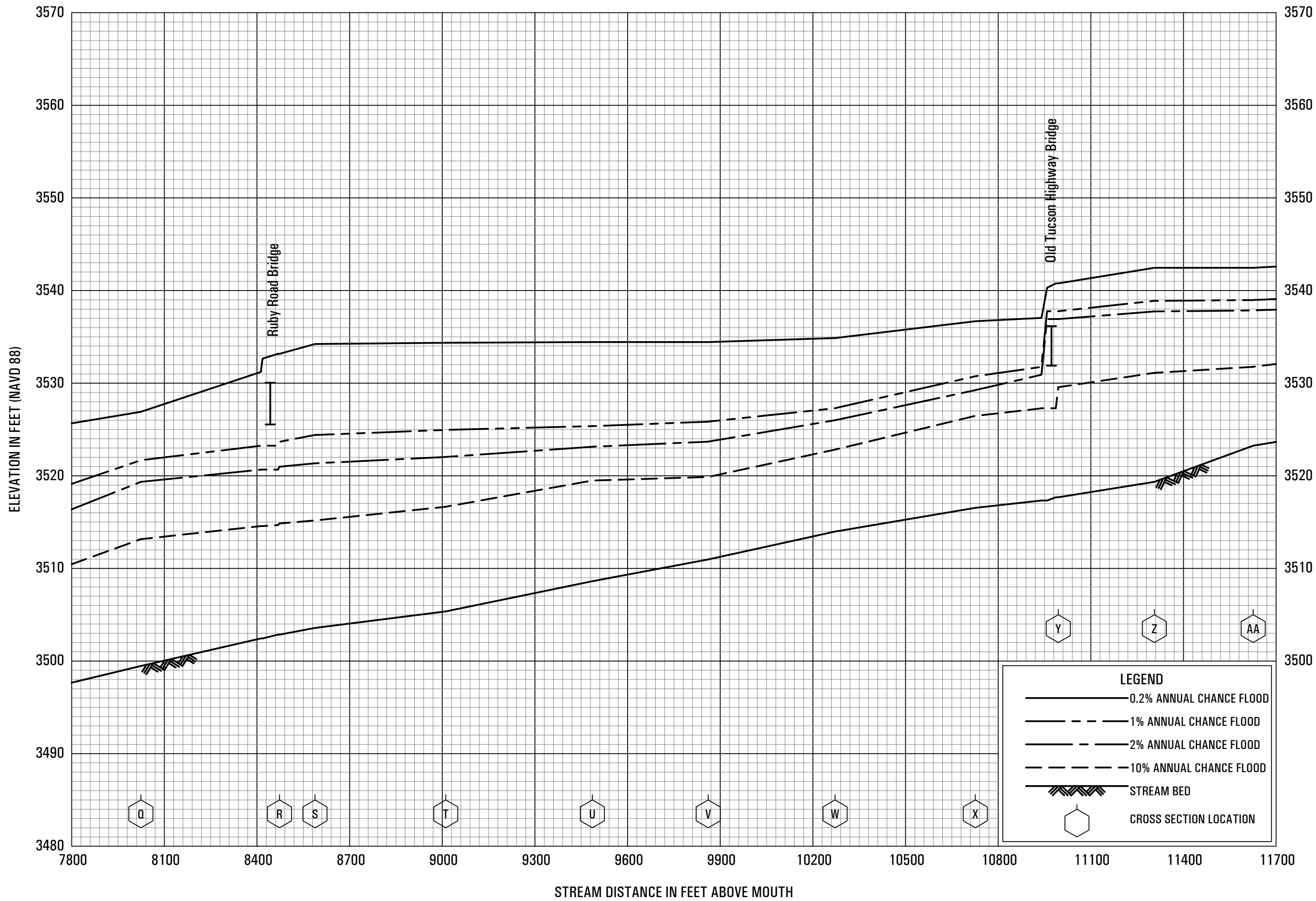
FEDERAL EMERGENCY MANAGEMENT AGENCY  
**SANTA CRUZ COUNTY, AZ**  
 AND INCORPORATED AREAS



**FLOOD PROFILES**

POTRERO CREEK (DOWNSTREAM)

FEDERAL EMERGENCY MANAGEMENT AGENCY  
**SANTA CRUZ COUNTY, AZ**  
 AND INCORPORATED AREAS

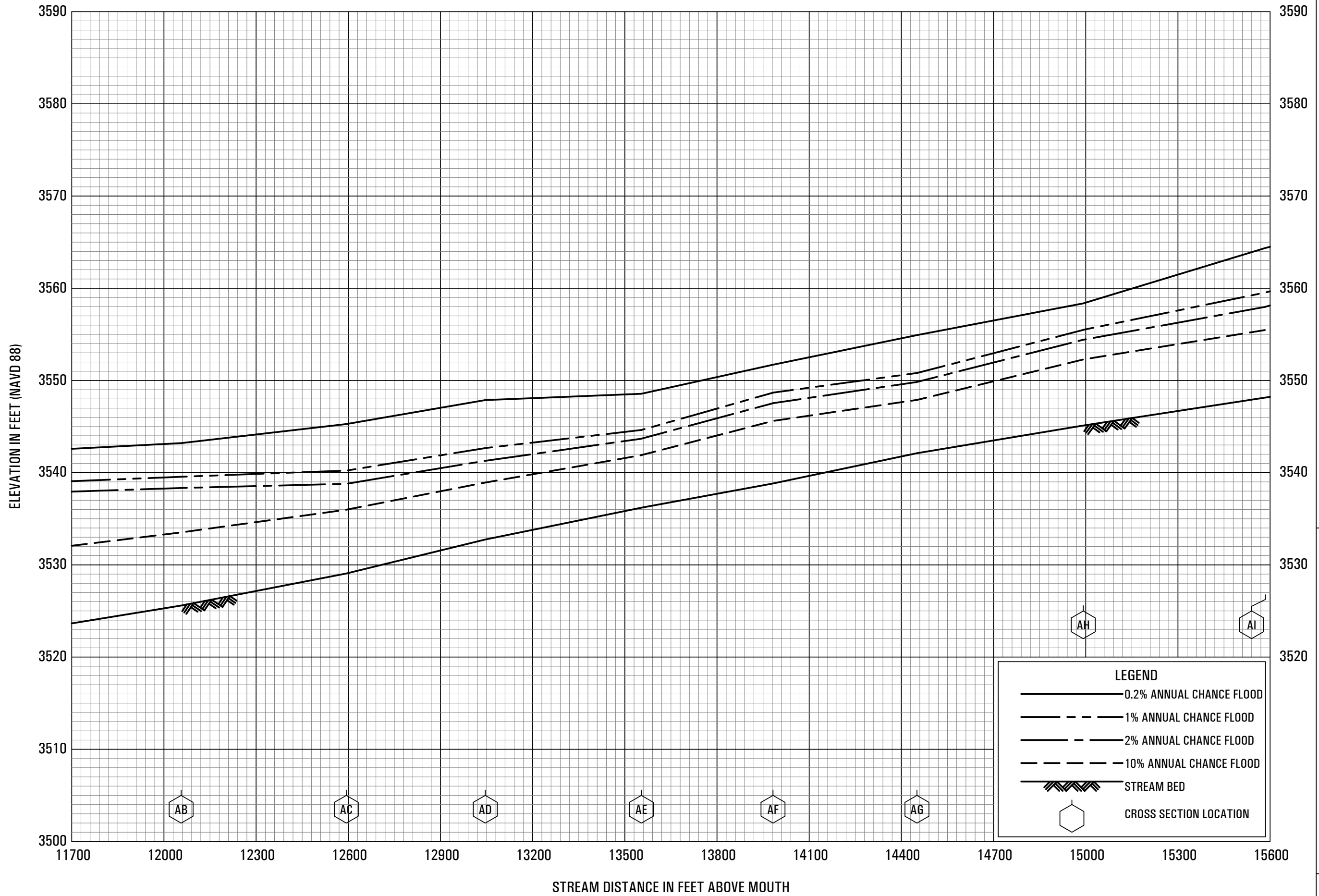


**FLOOD PROFILES**

POTRERO CREEK (DOWNSTREAM)

FEDERAL EMERGENCY MANAGEMENT AGENCY

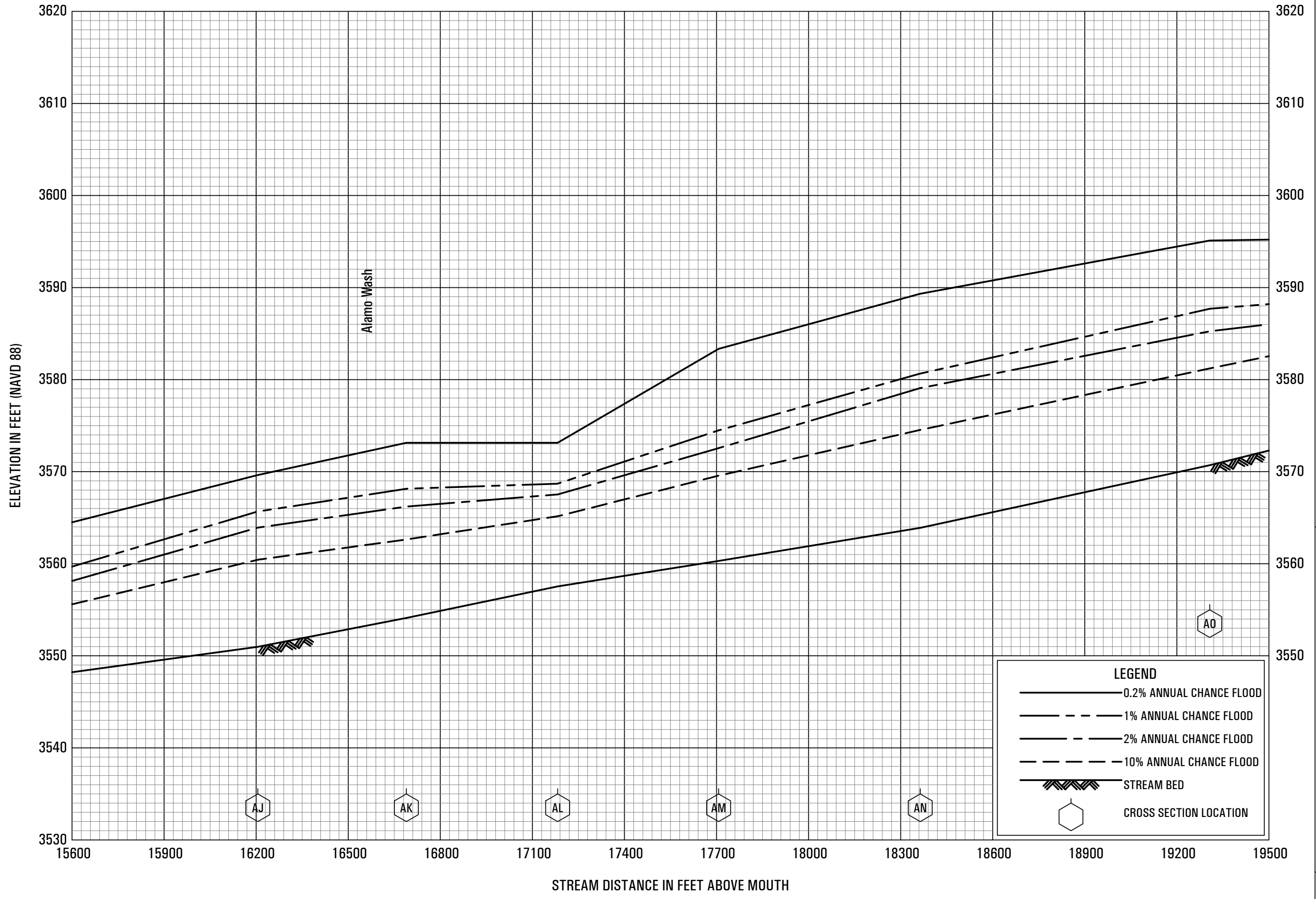
**SANTA CRUZ COUNTY, AZ**  
AND INCORPORATED AREAS



**FLOOD PROFILES**

POTRERO CREEK (DOWNSTREAM)

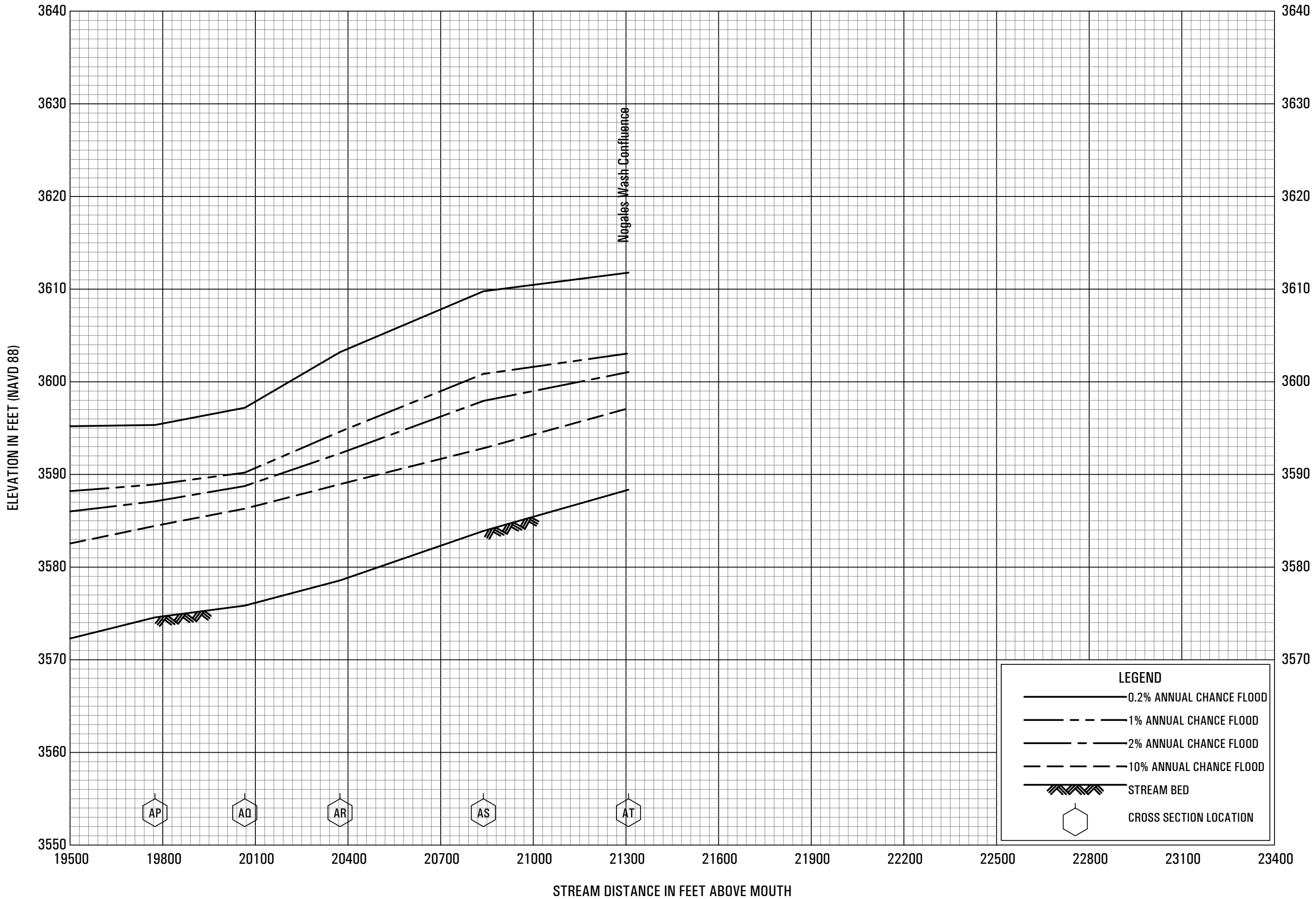
FEDERAL EMERGENCY MANAGEMENT AGENCY  
**SANTA CRUZ COUNTY, AZ**  
 AND INCORPORATED AREAS



**FLOOD PROFILES**  
POTRERO CREEK (DOWNSTREAM)

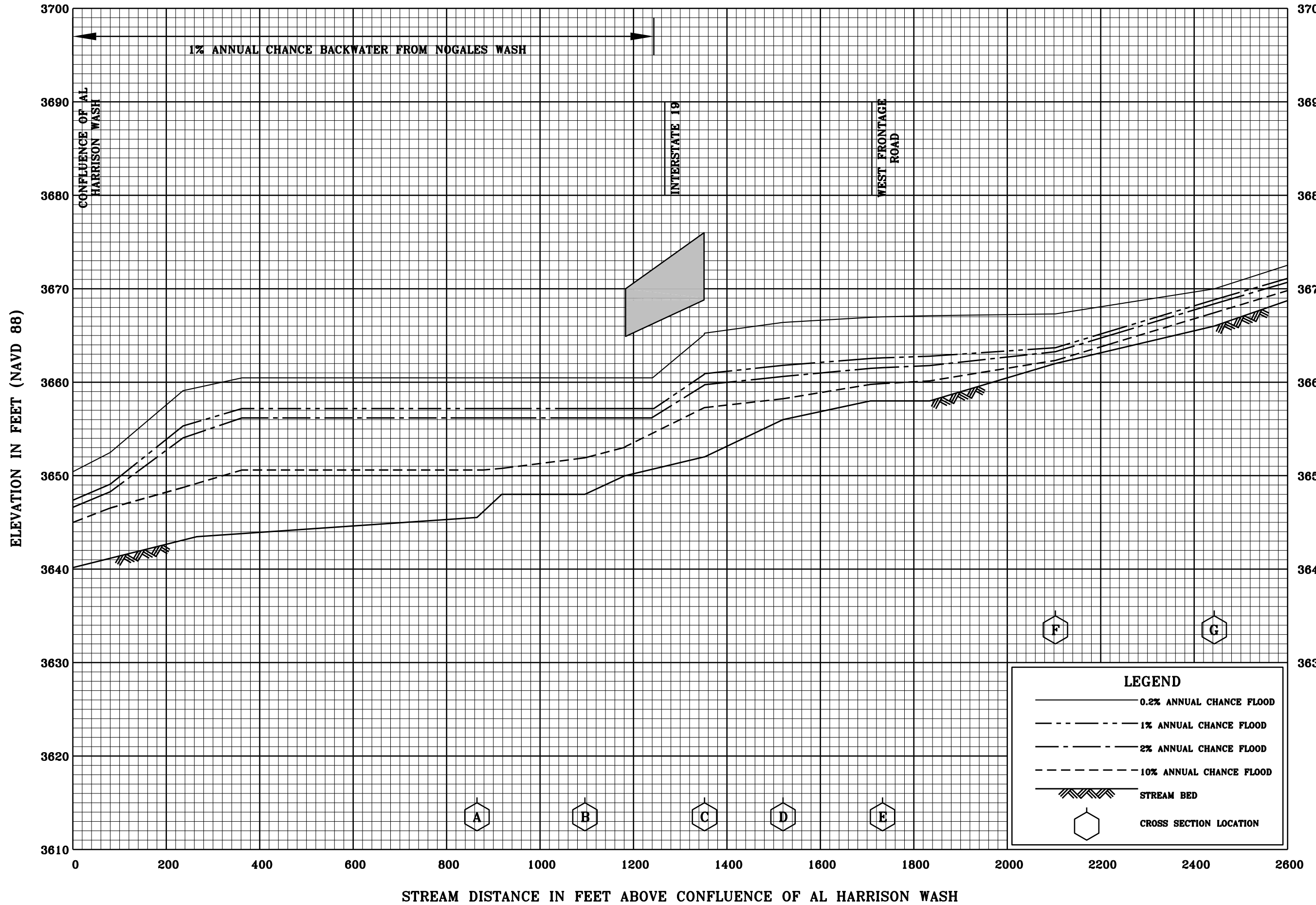
**FEDERAL EMERGENCY MANAGEMENT AGENCY**  
**SANTA CRUZ COUNTY, AZ**  
AND INCORPORATED AREAS

**116P**



**FLOOD PROFILES**  
POTRERO CREEK (DOWNSTREAM)

FEDERAL EMERGENCY MANAGEMENT AGENCY  
**SANTA CRUZ COUNTY, AZ**  
AND INCORPORATED AREAS

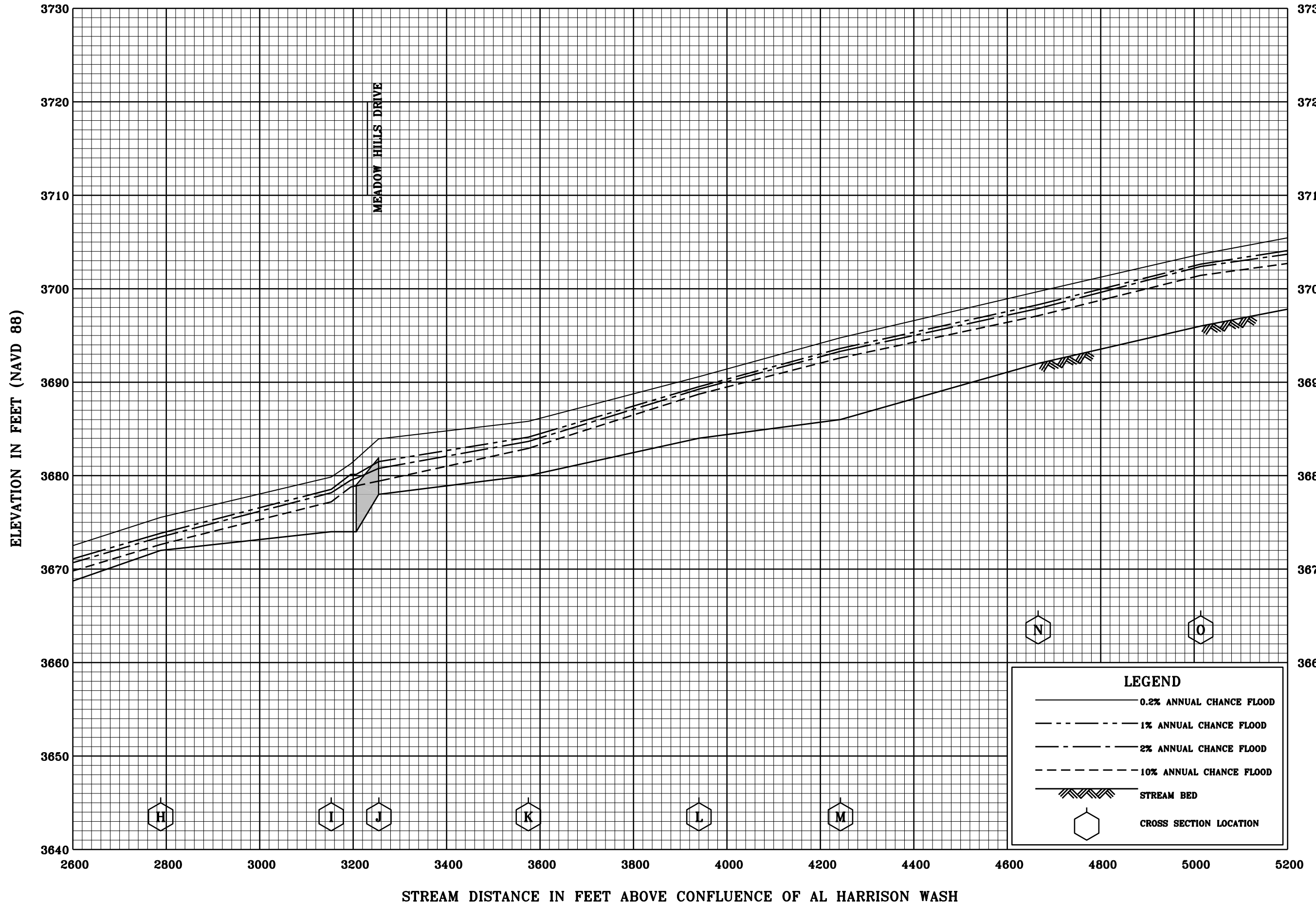


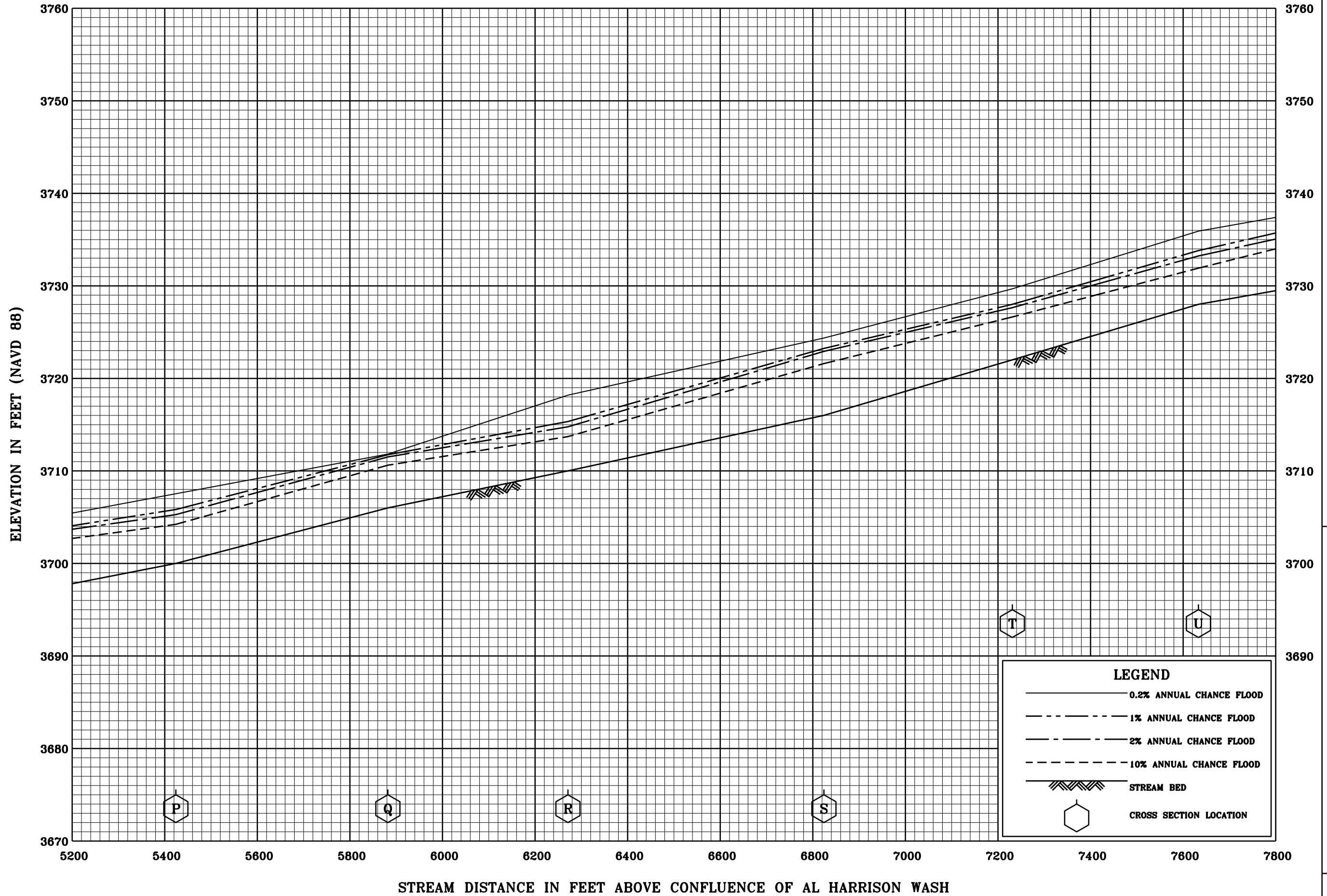
**FLOOD PROFILES**

POTRERO CREEK (UPSTREAM)

FEDERAL EMERGENCY MANAGEMENT AGENCY  
 SANTA CRUZ COUNTY, AZ  
 AND INCORPORATED AREAS



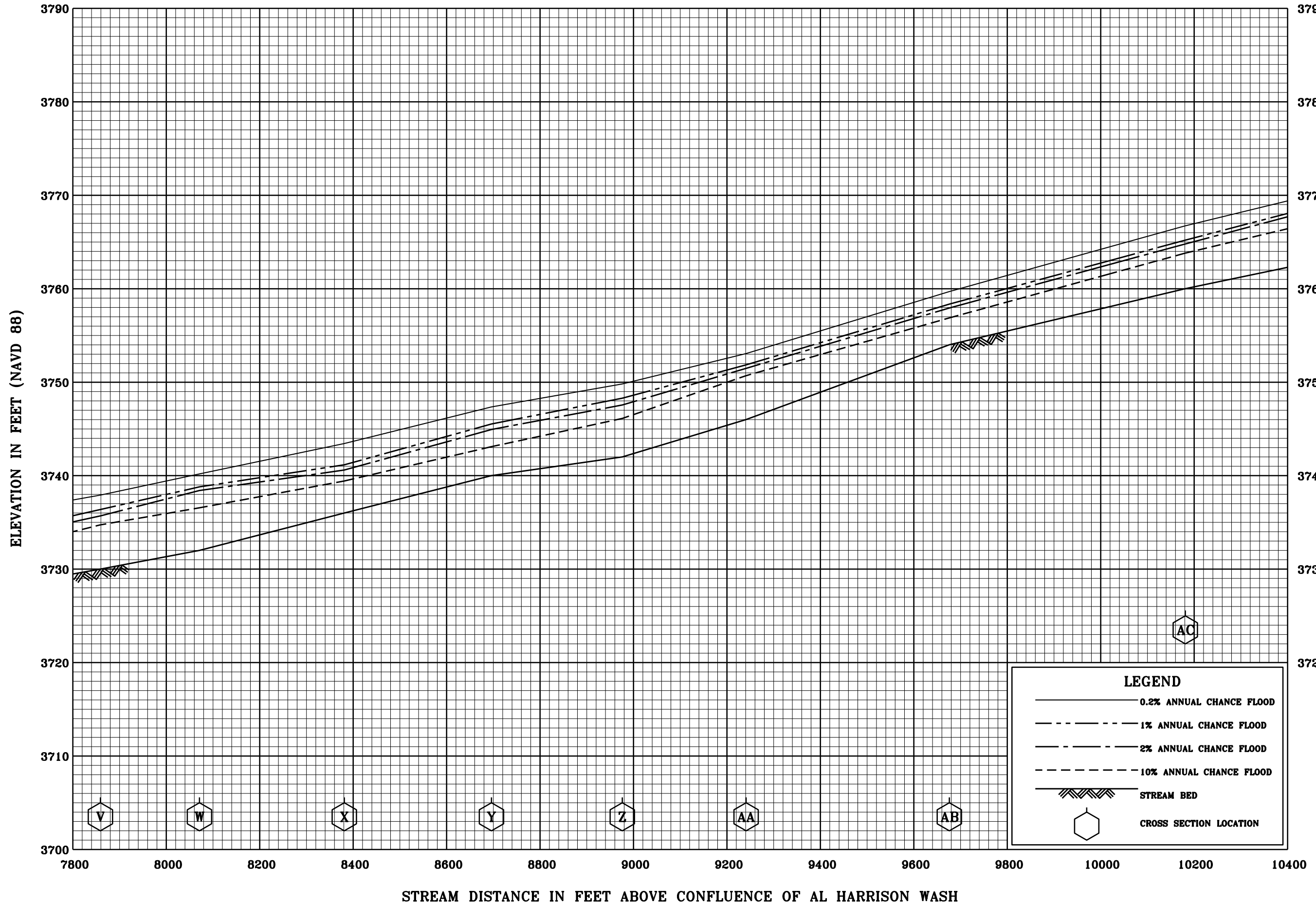




**FLOOD PROFILES**

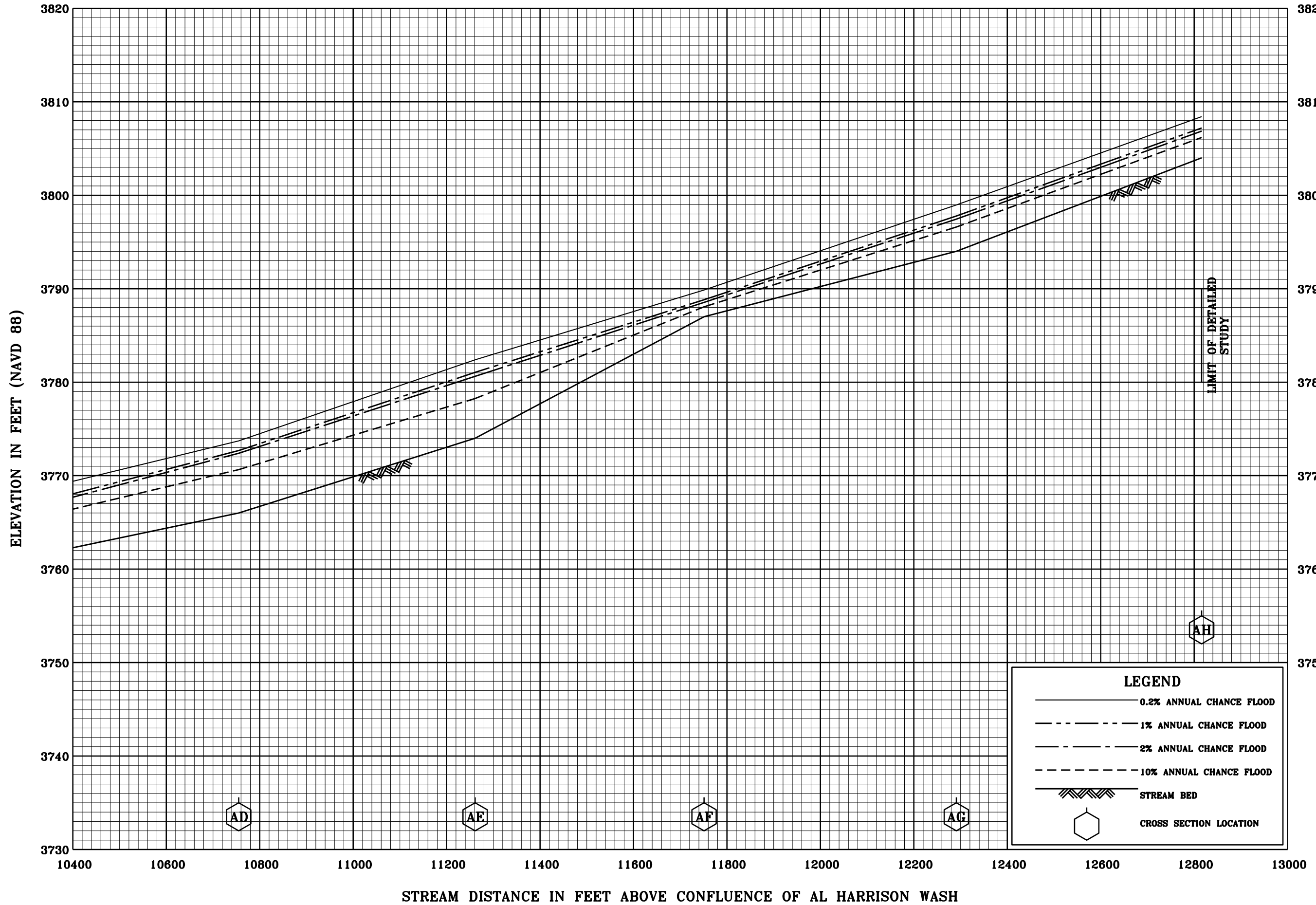
POTRERO CREEK (UPSTREAM)

FEDERAL EMERGENCY MANAGEMENT AGENCY  
 SANTA CRUZ COUNTY, AZ  
 AND INCORPORATED AREAS



**FLOOD PROFILES**  
**POTRERO CREEK (UPSTREAM)**

FEDERAL EMERGENCY MANAGEMENT AGENCY  
 SANTA CRUZ COUNTY, AZ  
 AND INCORPORATED AREAS

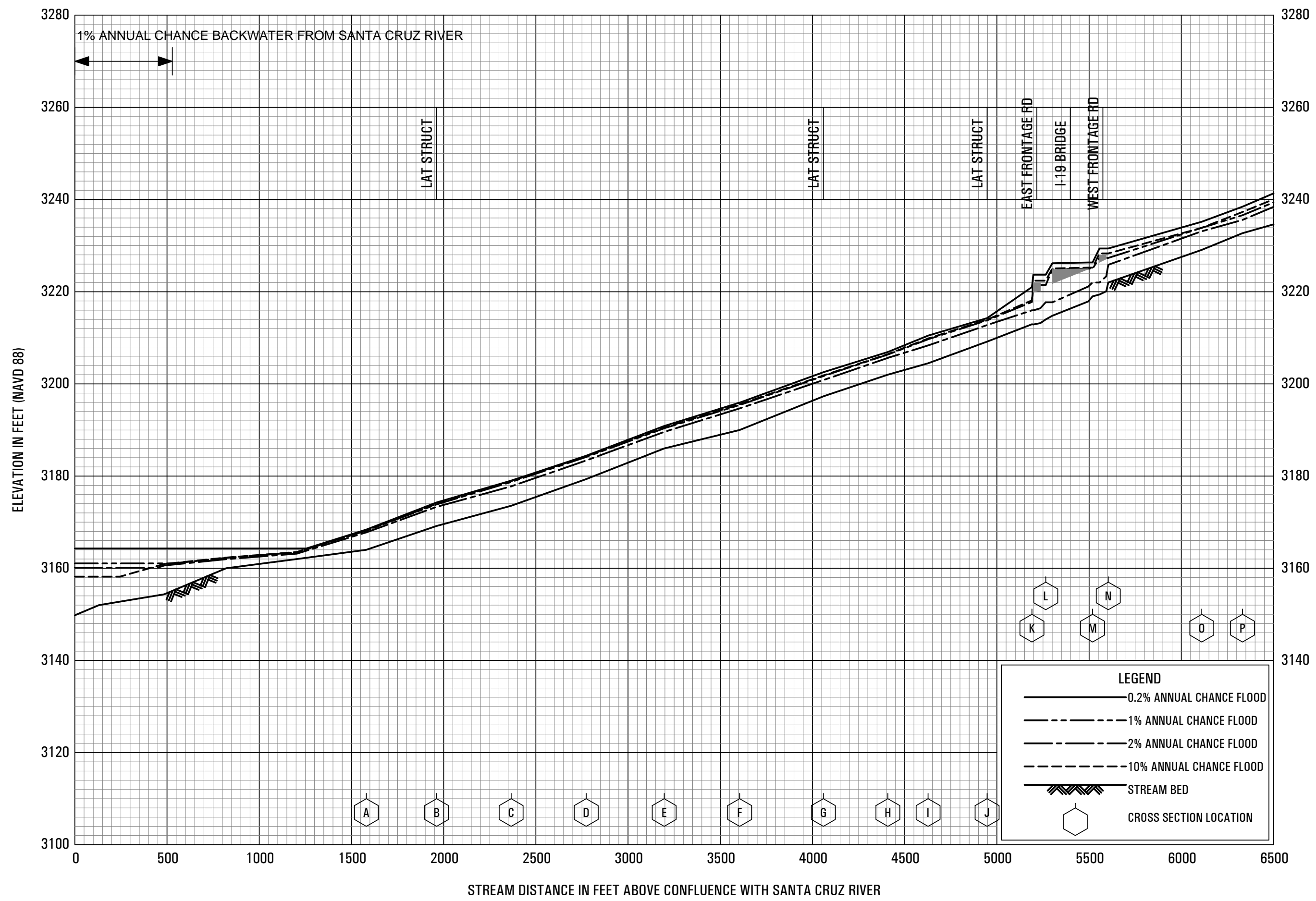


**FLOOD PROFILES**

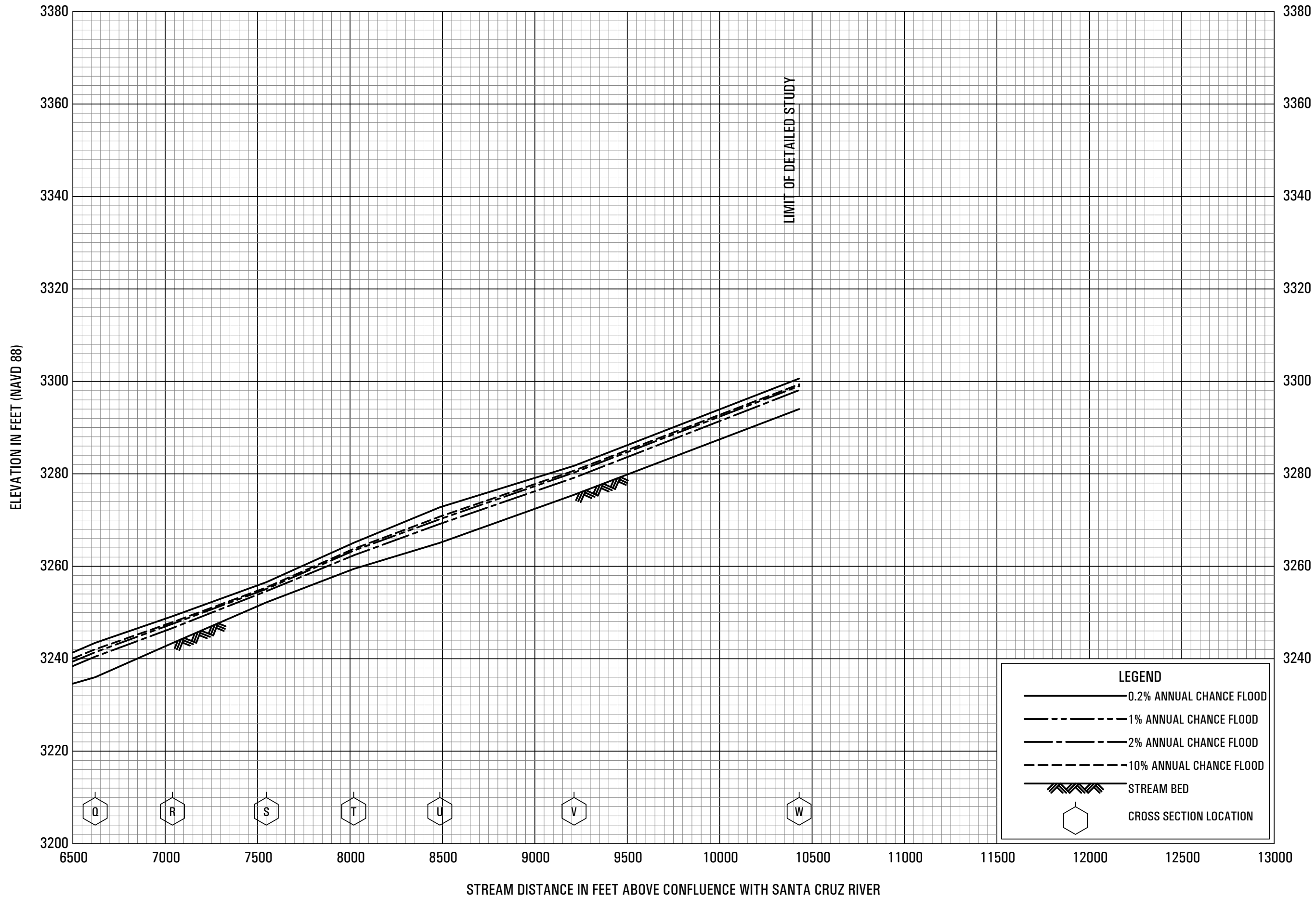
POTRERO CREEK (UPSTREAM)

FEDERAL EMERGENCY MANAGEMENT AGENCY

SANTA CRUZ COUNTY, AZ  
AND INCORPORATED AREAS

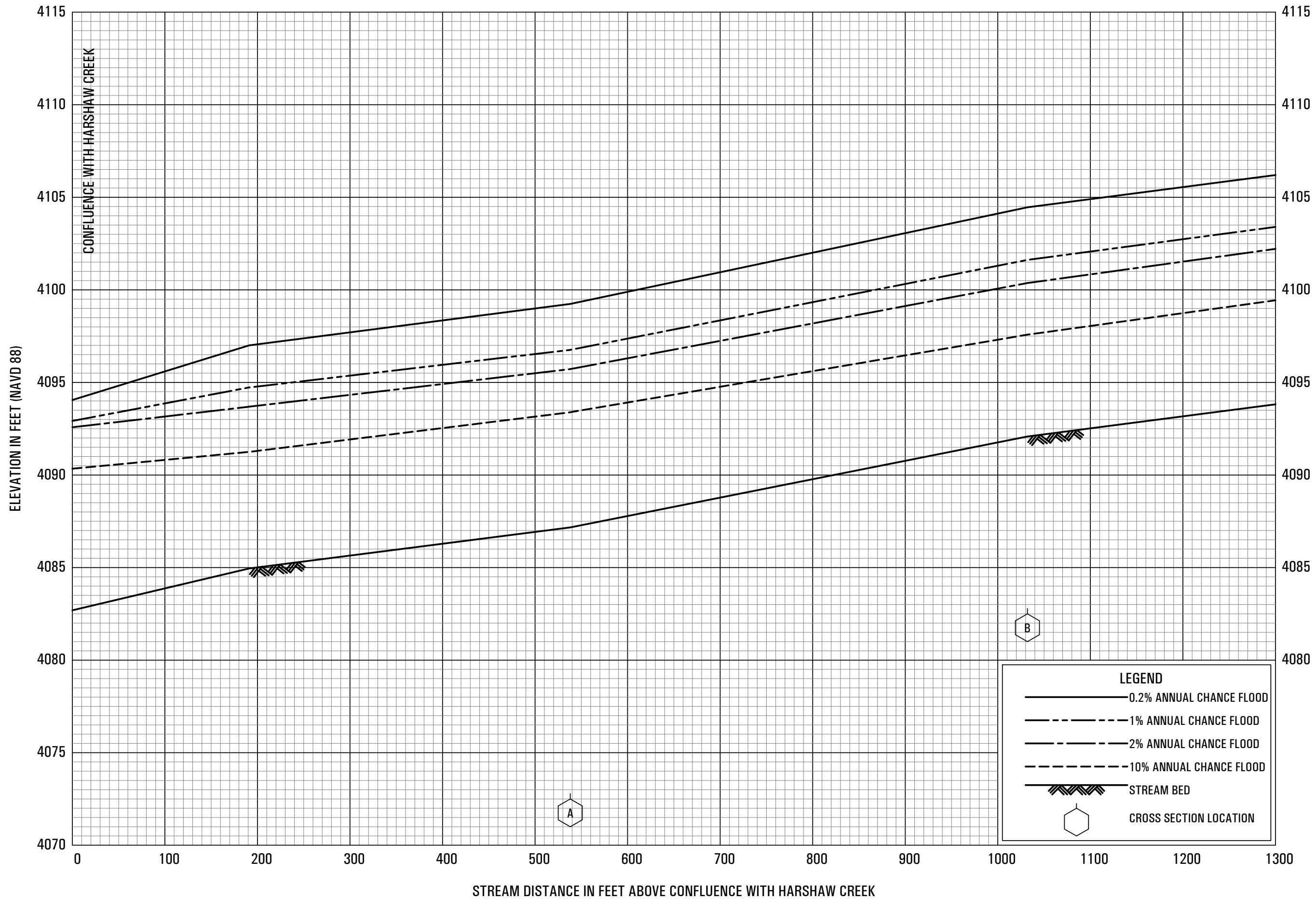


**FLOOD PROFILES**  
 PUERTO CANYON WASH  
 FEDERAL EMERGENCY MANAGEMENT AGENCY  
**SANTA CRUZ COUNTY, AZ**  
 AND INCORPORATED AREAS



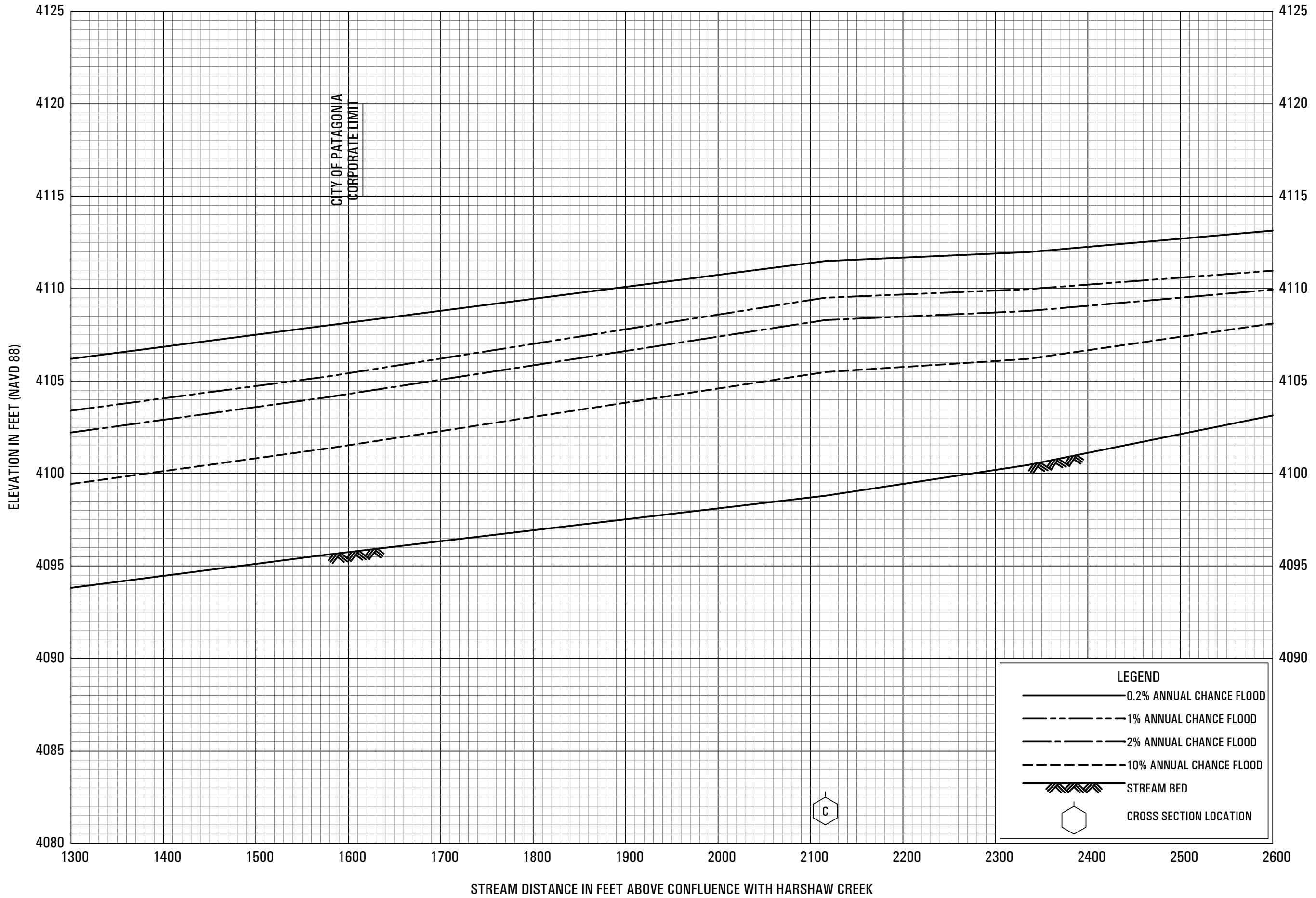
**FLOOD PROFILES**  
**PUERTO CANYON WASH**

FEDERAL EMERGENCY MANAGEMENT AGENCY  
**SANTA CRUZ COUNTY, AZ**  
 AND INCORPORATED AREAS



**FLOOD PROFILES**  
REDROCK CANYON

FEDERAL EMERGENCY MANAGEMENT AGENCY  
**SANTA CRUZ COUNTY, AZ**  
AND INCORPORATED AREAS

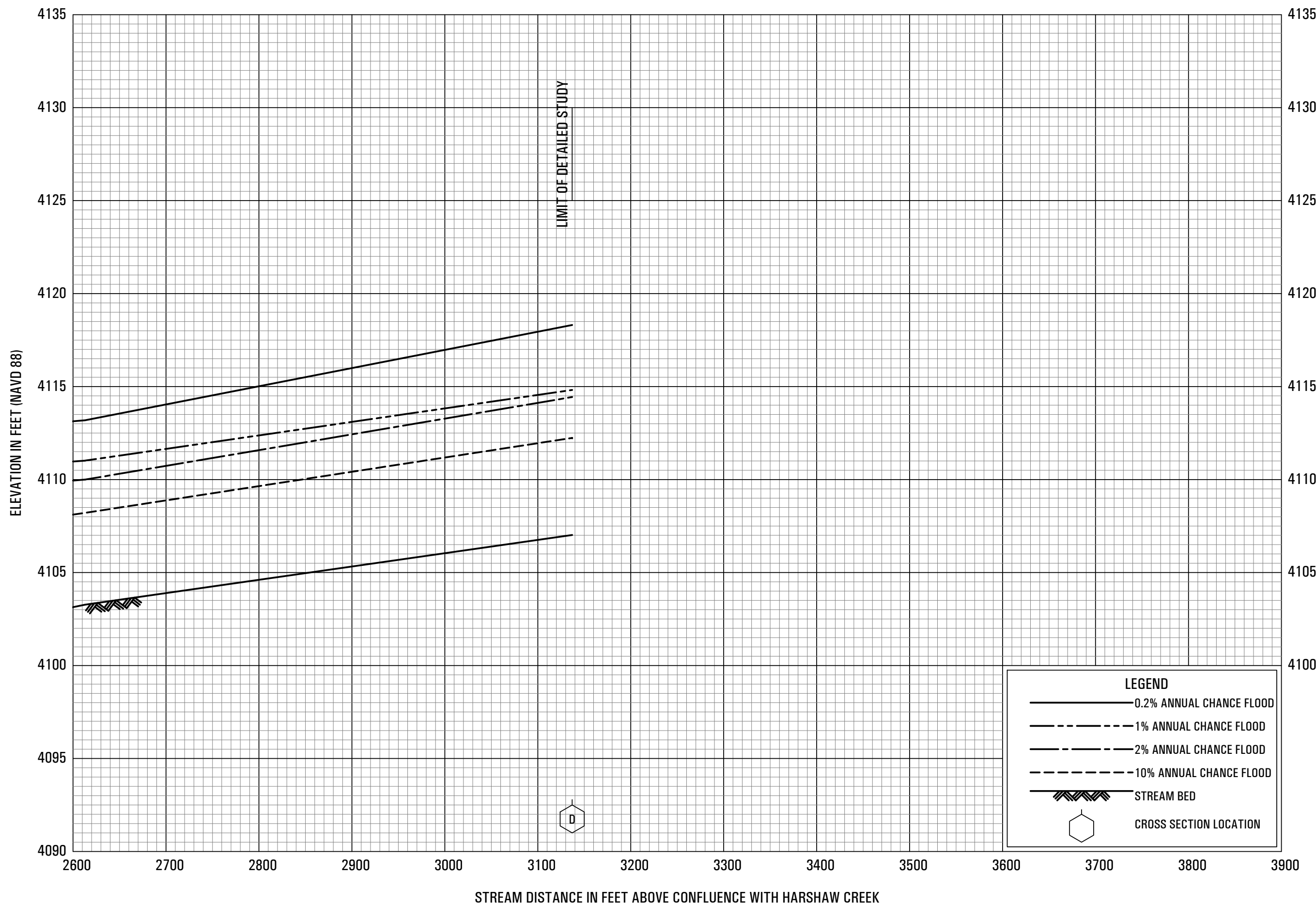


**FLOOD PROFILES**  
**REDROCK CANYON**

**FEDERAL EMERGENCY MANAGEMENT AGENCY**  
**SANTA CRUZ COUNTY, AZ**  
**AND INCORPORATED AREAS**

**127P**



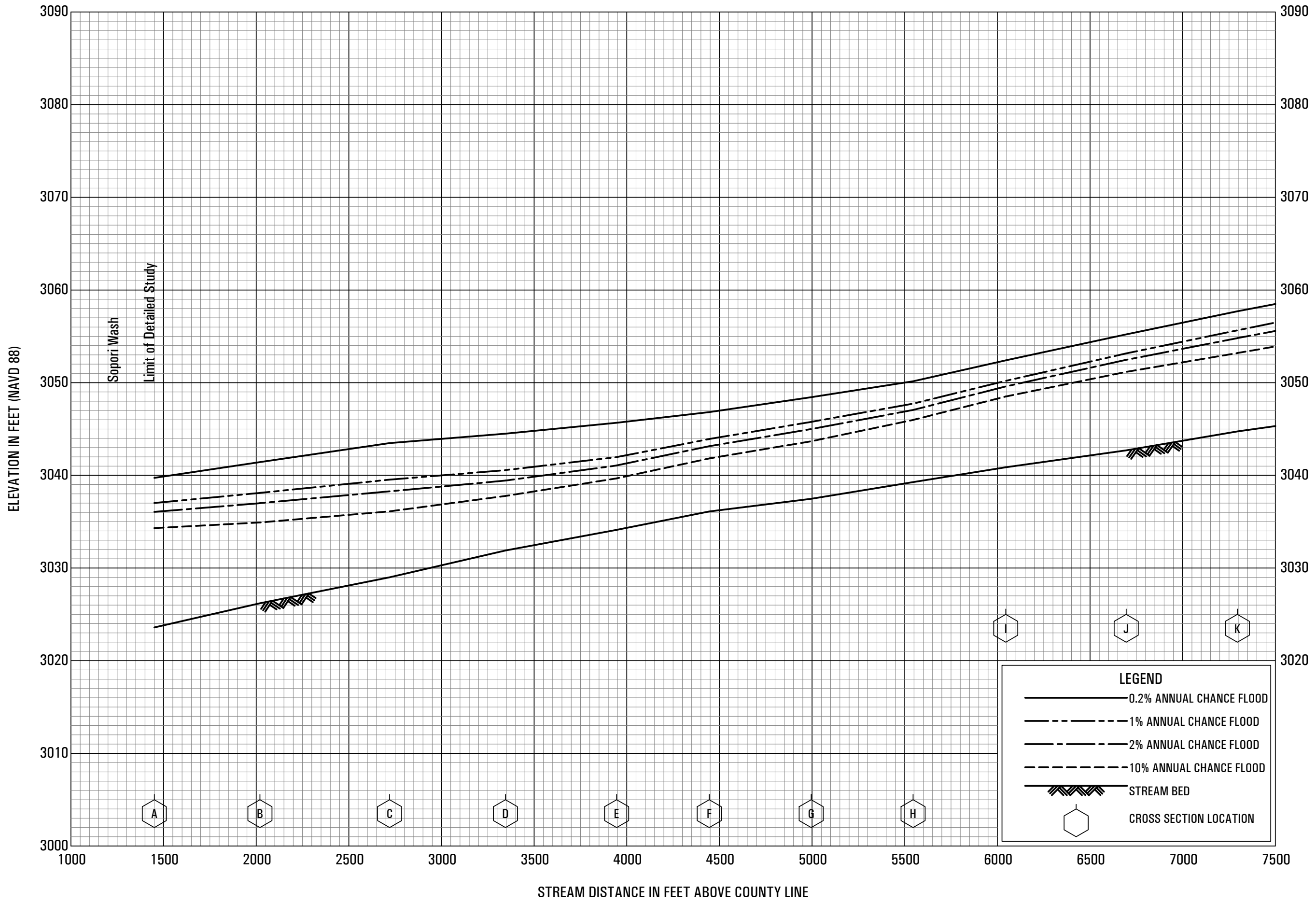


**FLOOD PROFILES**

**REDROCK CANYON**

FEDERAL EMERGENCY MANAGEMENT AGENCY

**SANTA CRUZ COUNTY, AZ**  
AND INCORPORATED AREAS

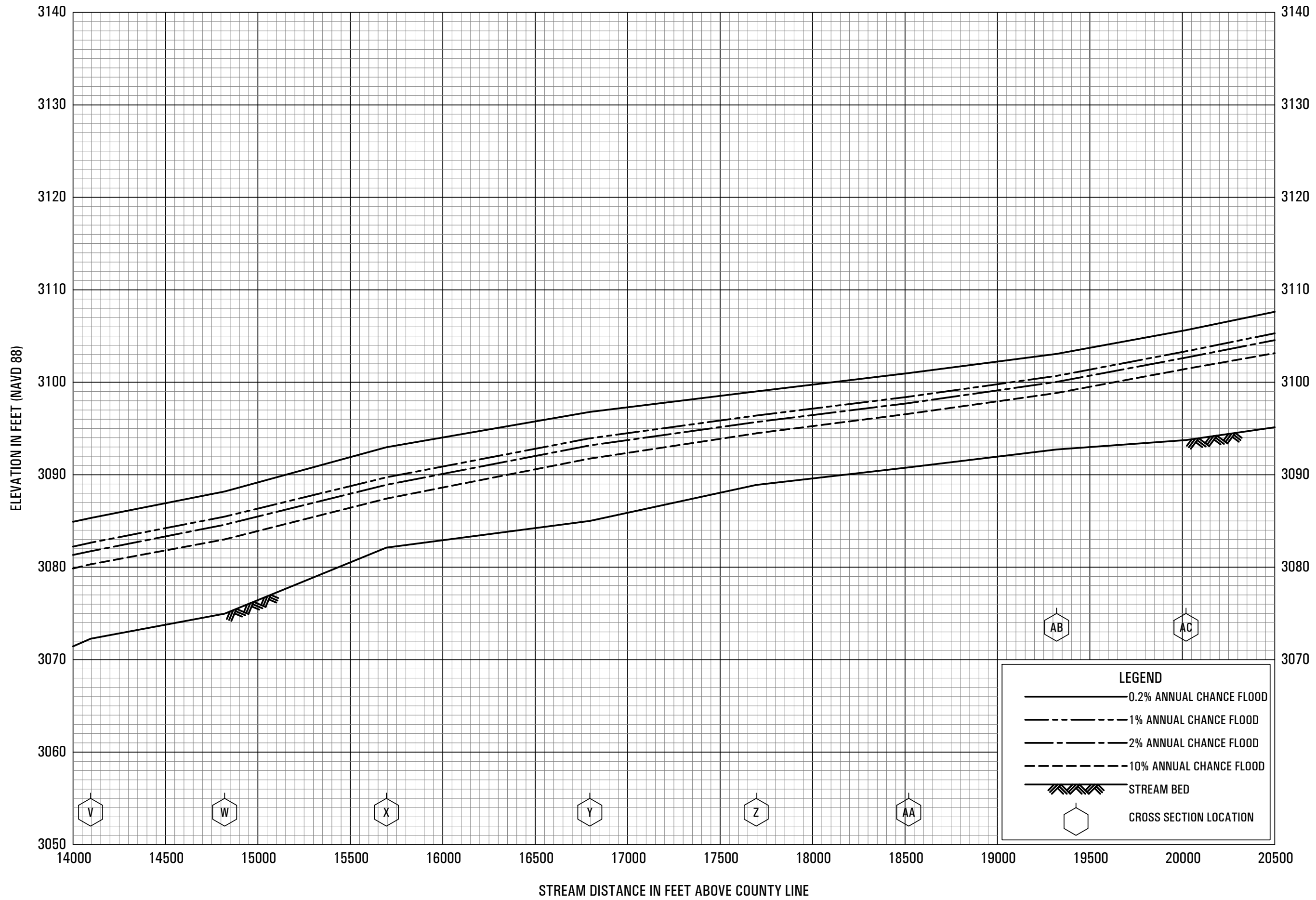


**FLOOD PROFILES**

SANTA CRUZ RIVER

FEDERAL EMERGENCY MANAGEMENT AGENCY  
 SANTA CRUZ COUNTY, AZ  
 AND INCORPORATED AREAS



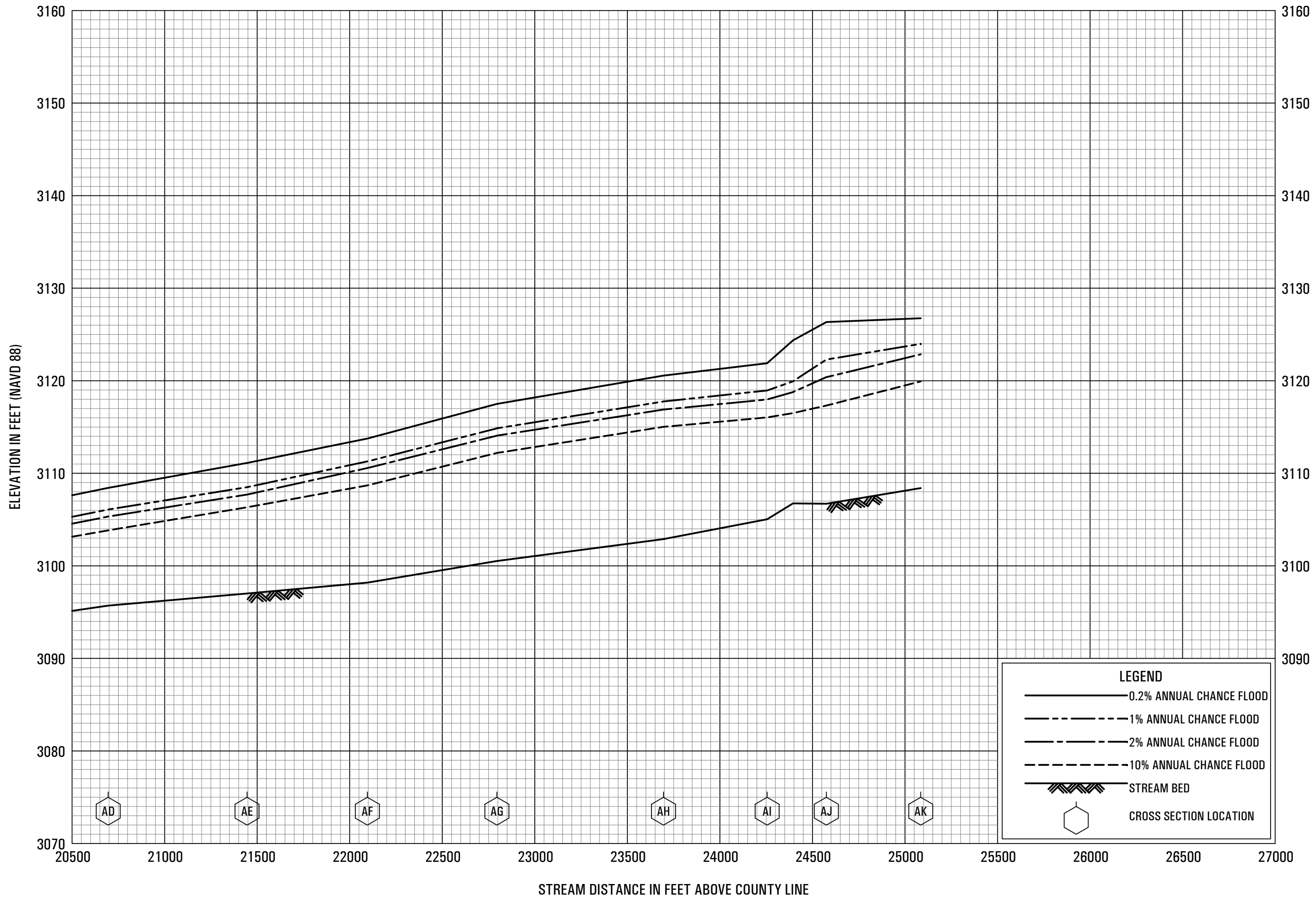


**FLOOD PROFILES**

**SANTA CRUZ RIVER**

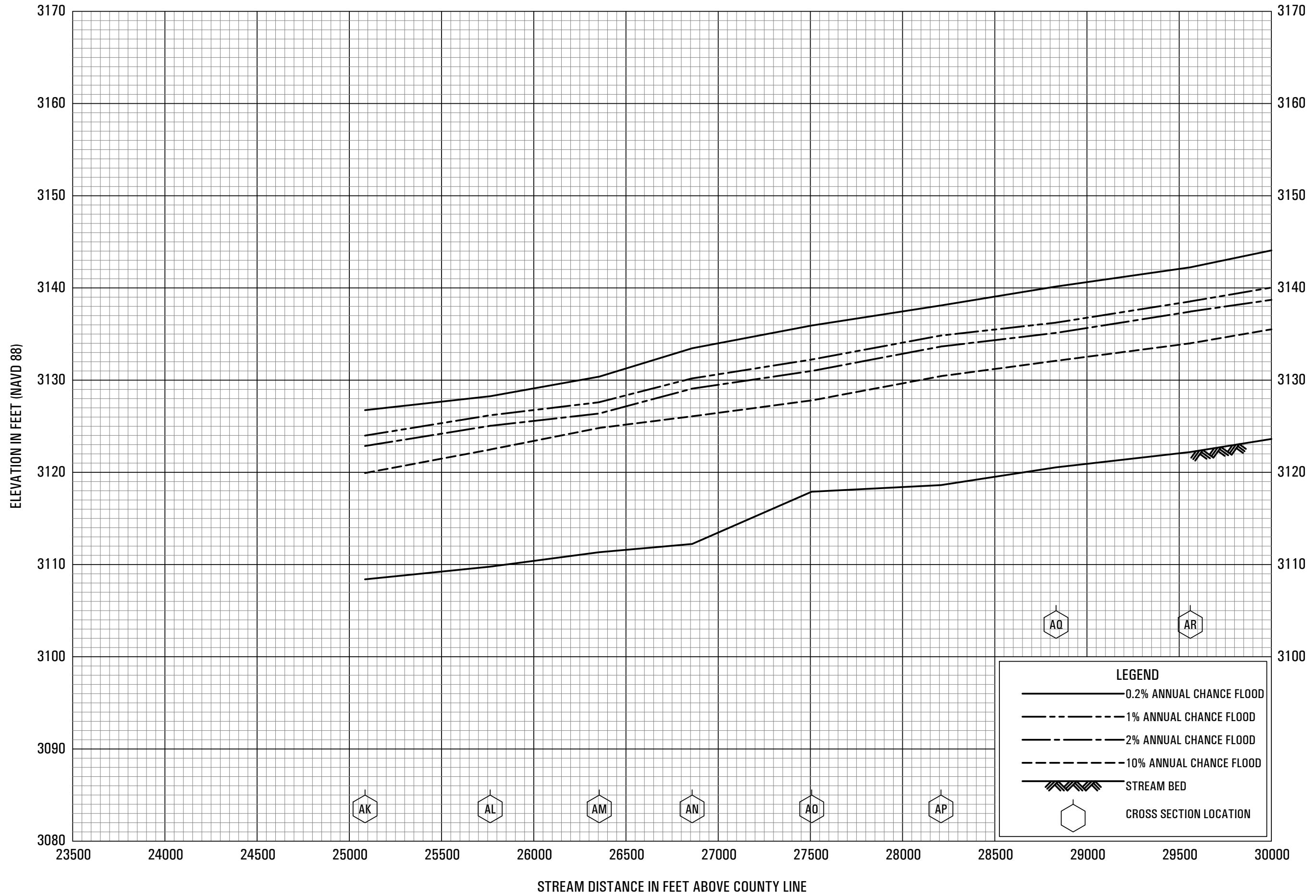
**FEDERAL EMERGENCY MANAGEMENT AGENCY**

**SANTA CRUZ COUNTY, AZ  
AND INCORPORATED AREAS**



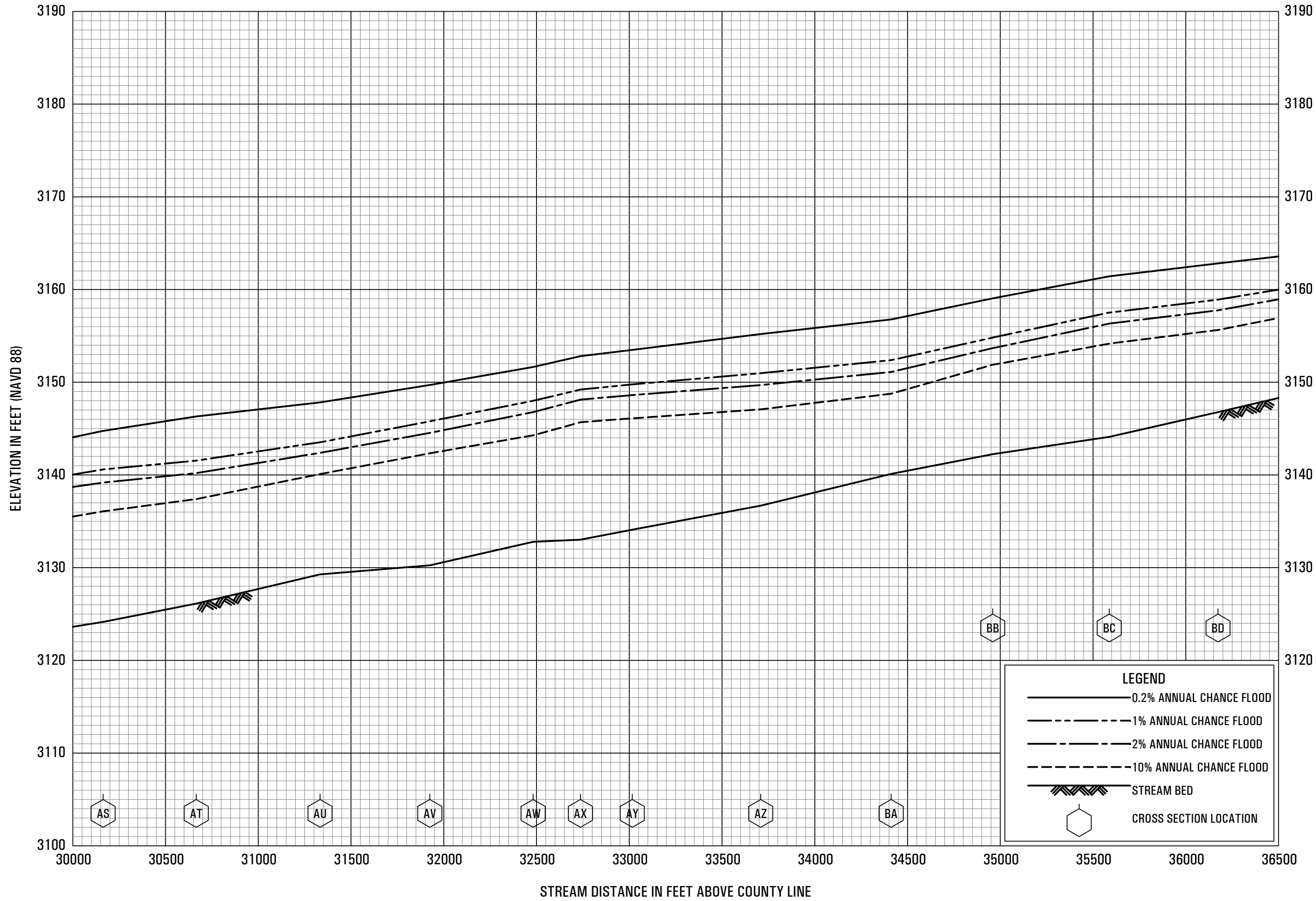
FLOOD PROFILES  
SANTA CRUZ RIVER

FEDERAL EMERGENCY MANAGEMENT AGENCY  
SANTA CRUZ COUNTY, AZ  
AND INCORPORATED AREAS



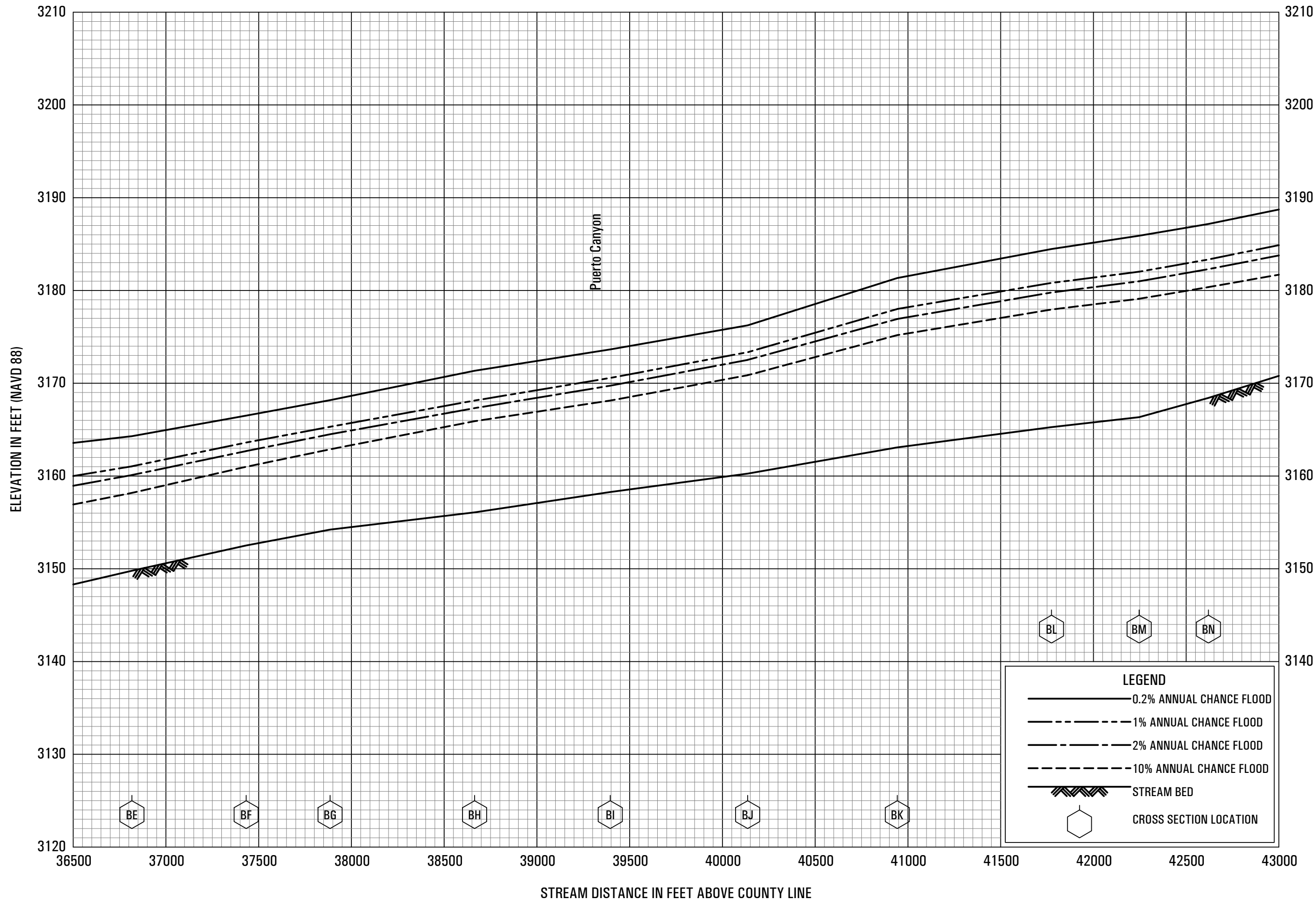
**FLOOD PROFILES**  
SANTA CRUZ RIVER

FEDERAL EMERGENCY MANAGEMENT AGENCY  
**SANTA CRUZ COUNTY, AZ**  
AND INCORPORATED AREAS



**FLOOD PROFILES**  
SANTA CRUZ RIVER

FEDERAL EMERGENCY MANAGEMENT AGENCY  
**SANTA CRUZ COUNTY, AZ**  
AND INCORPORATED AREAS



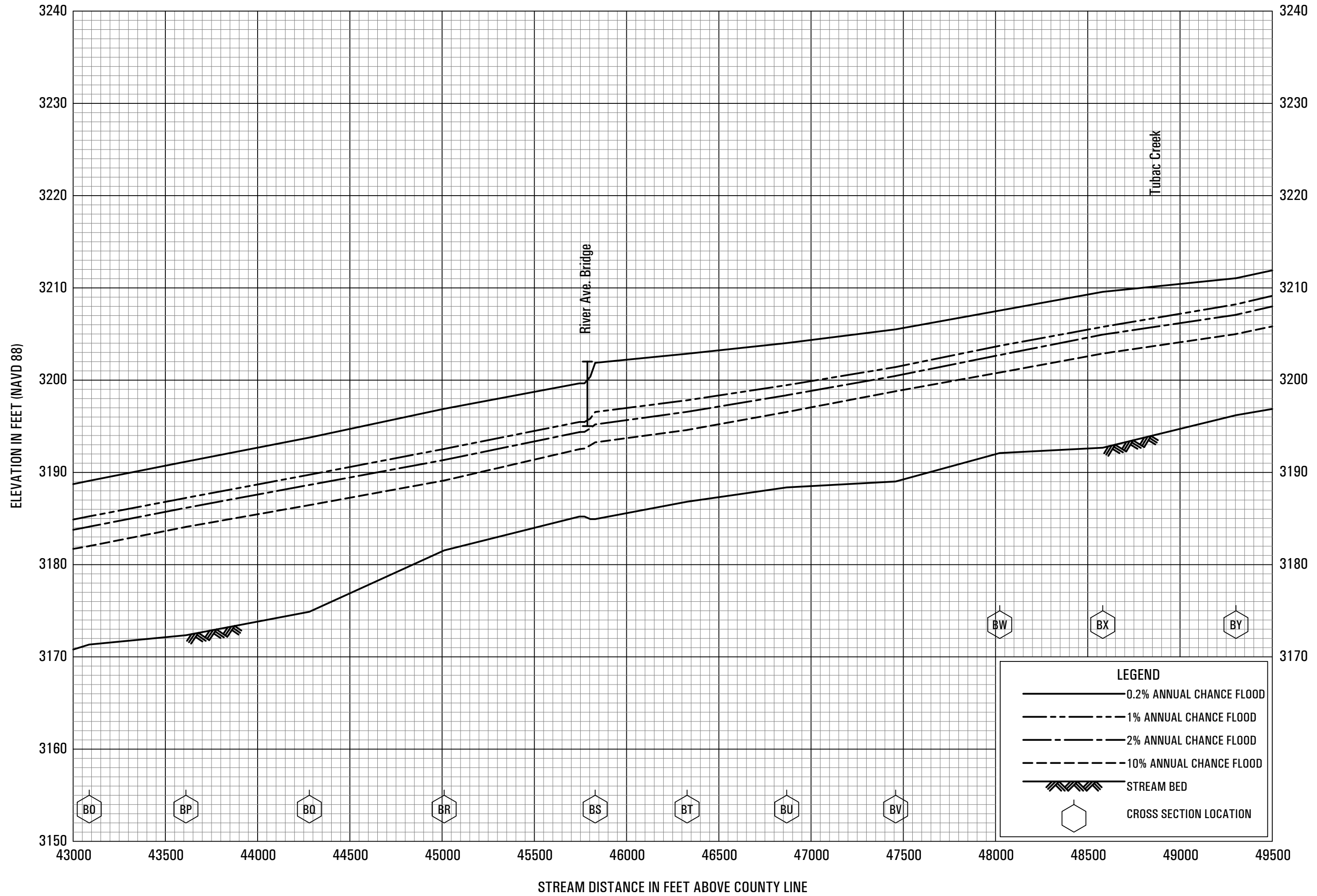
**FLOOD PROFILES**

**SANTA CRUZ RIVER**

FEDERAL EMERGENCY MANAGEMENT AGENCY

**SANTA CRUZ COUNTY, AZ**  
AND INCORPORATED AREAS



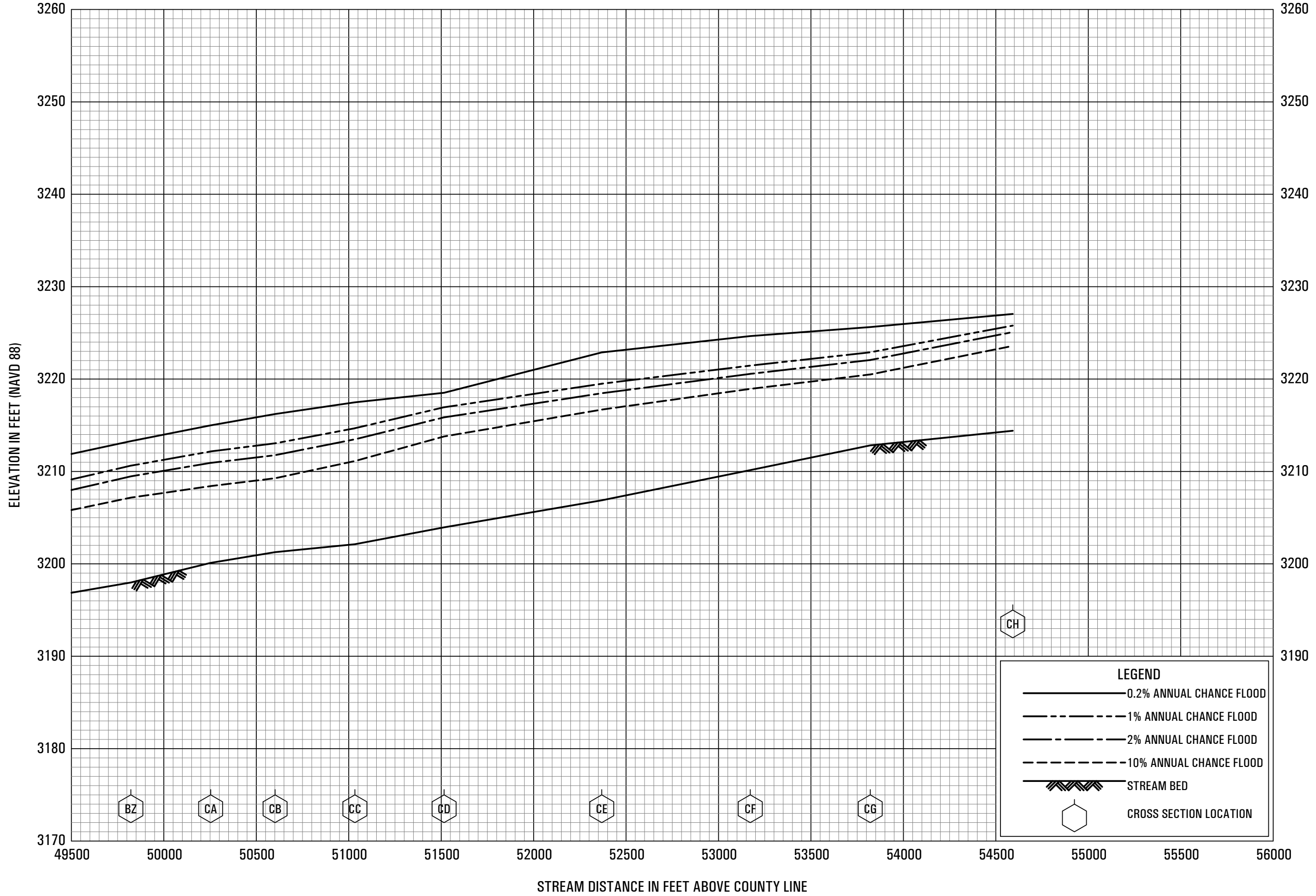


FLOOD PROFILES

SANTA CRUZ RIVER

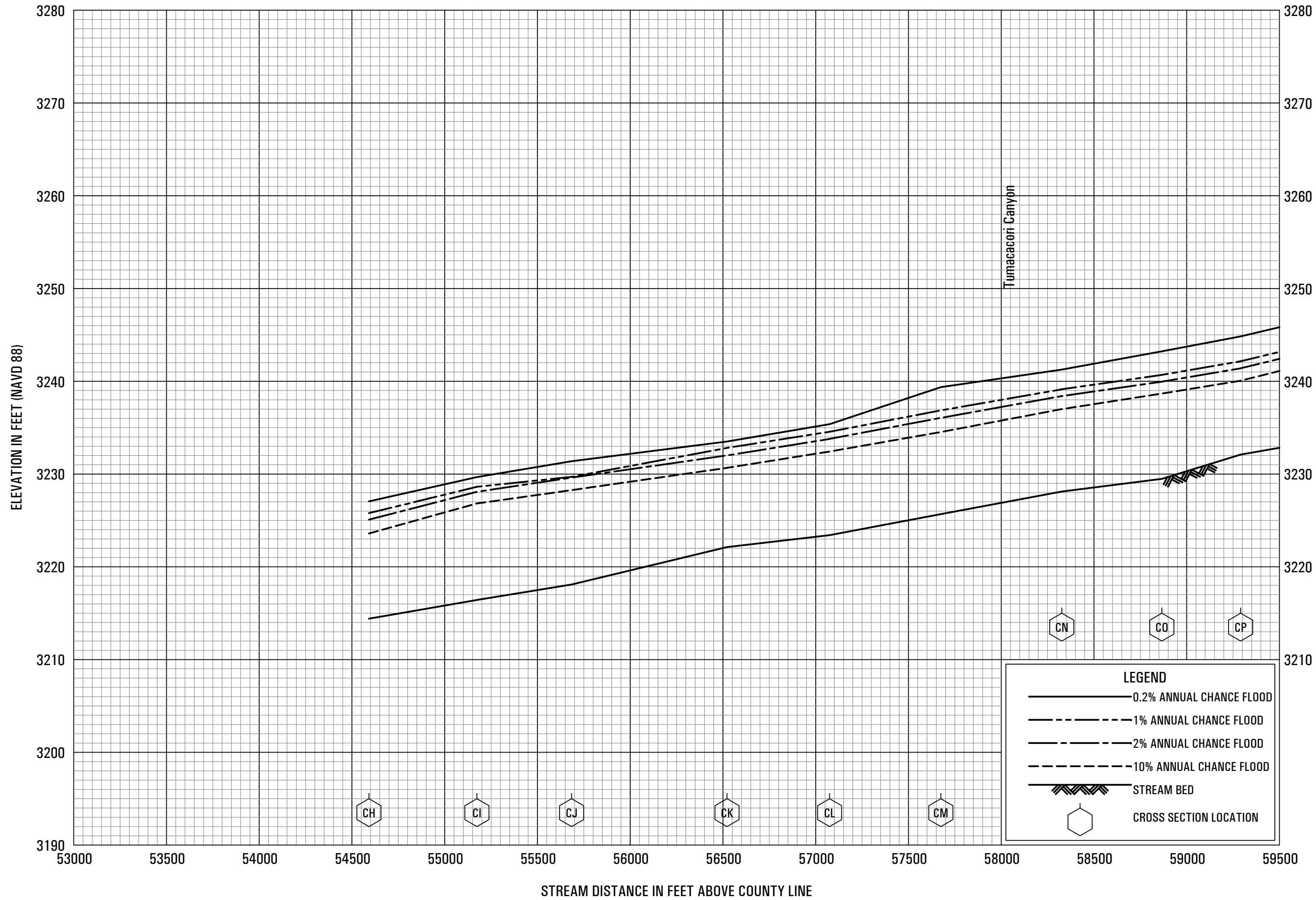
FEDERAL EMERGENCY MANAGEMENT AGENCY

SANTA CRUZ COUNTY, AZ  
AND INCORPORATED AREAS



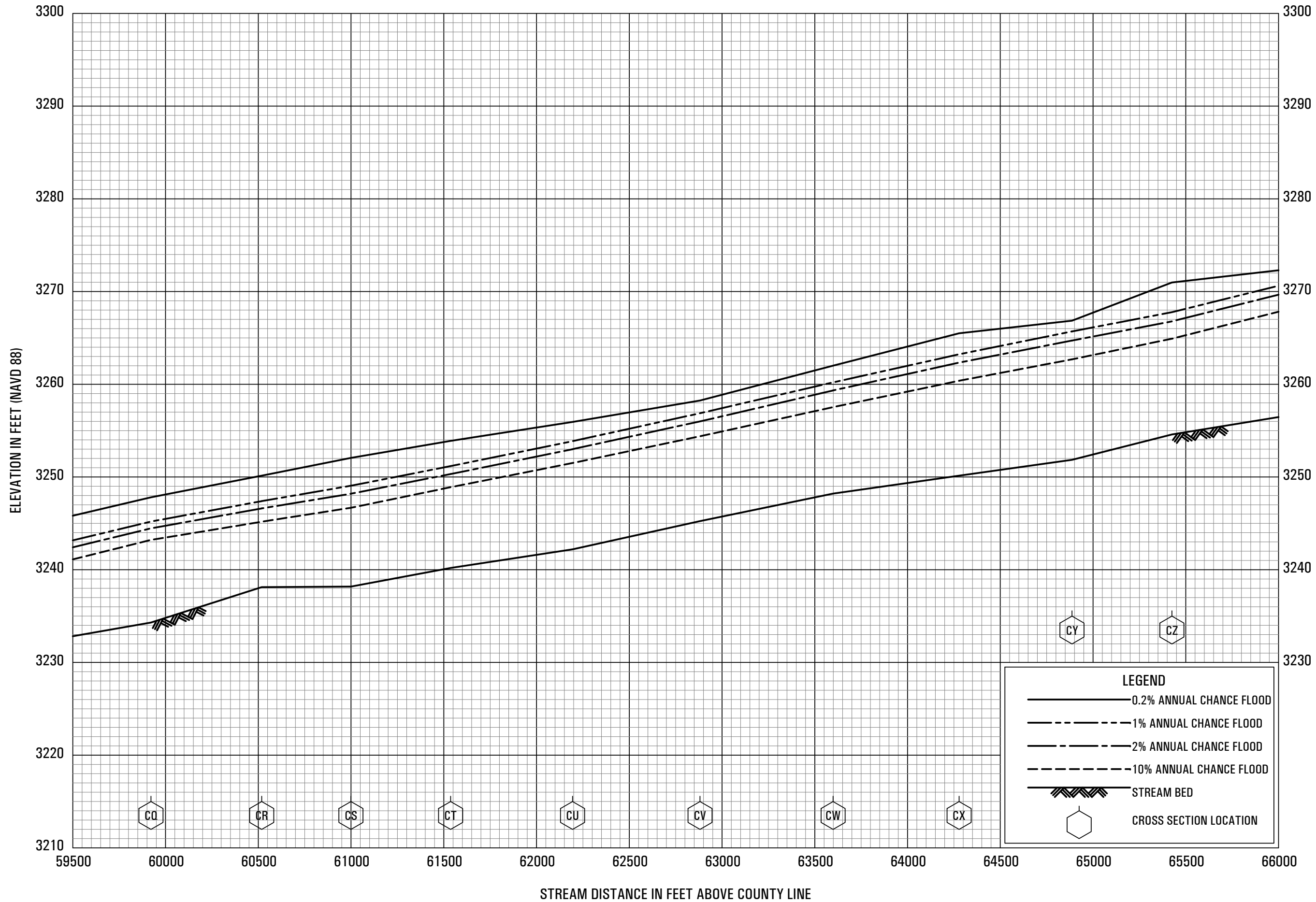
**FLOOD PROFILES**  
SANTA CRUZ RIVER

FEDERAL EMERGENCY MANAGEMENT AGENCY  
**SANTA CRUZ COUNTY, AZ**  
AND INCORPORATED AREAS



**FLOOD PROFILES**  
SANTA CRUZ RIVER

FEDERAL EMERGENCY MANAGEMENT AGENCY  
SANTA CRUZ COUNTY, AZ  
AND INCORPORATED AREAS

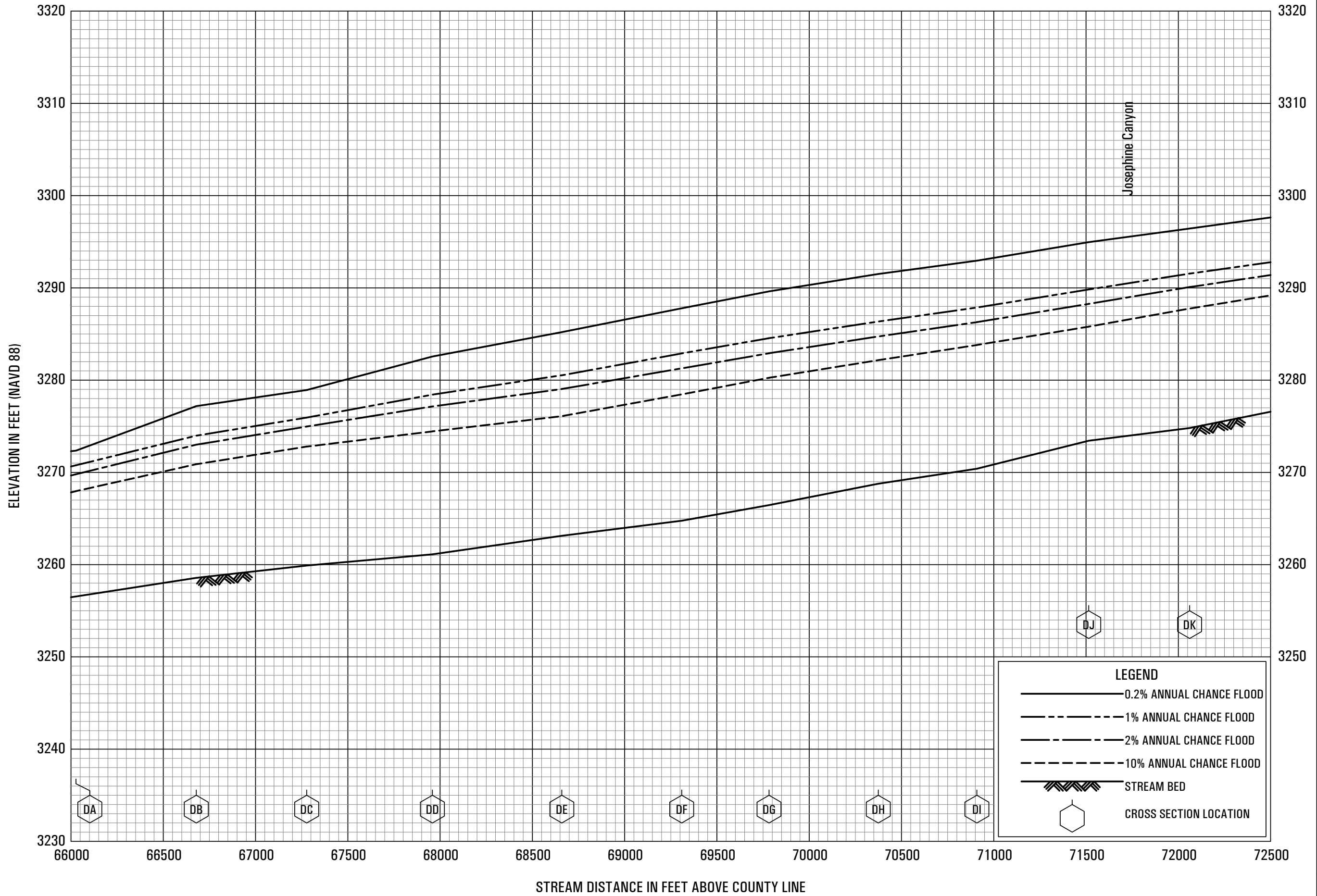


FLOOD PROFILES

SANTA CRUZ RIVER

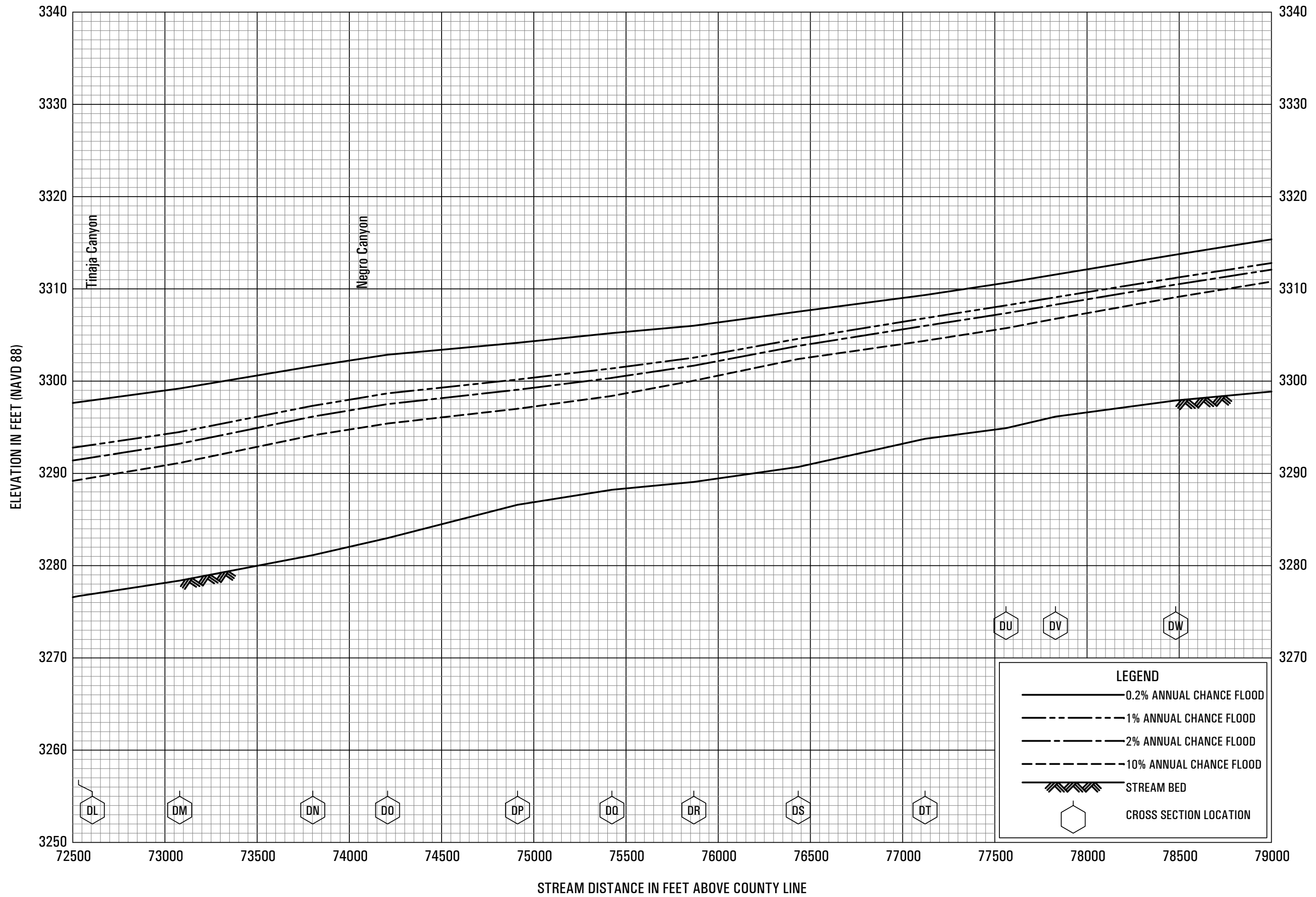
FEDERAL EMERGENCY MANAGEMENT AGENCY

SANTA CRUZ COUNTY, AZ  
AND INCORPORATED AREAS



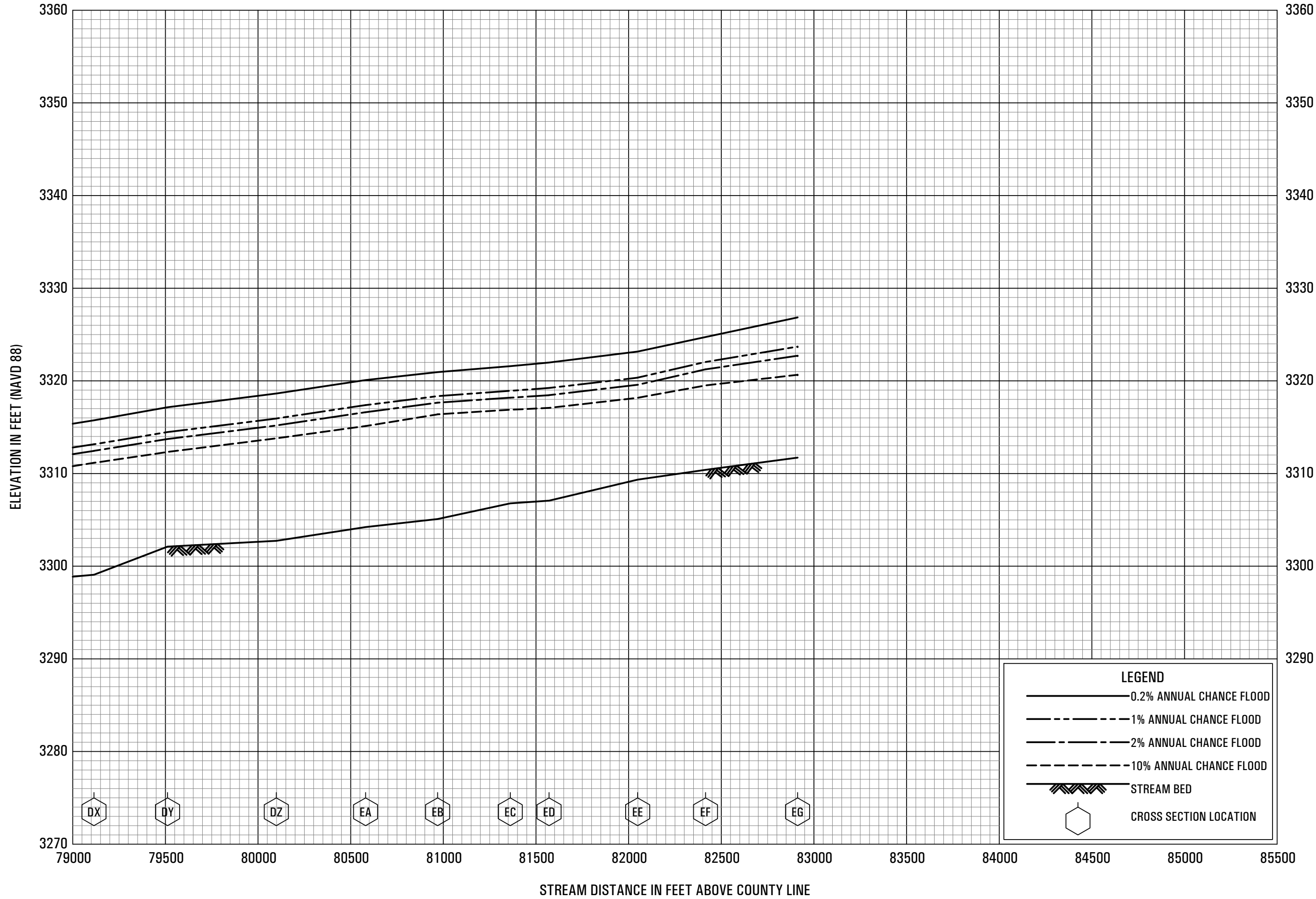
**FLOOD PROFILES**  
**SANTA CRUZ RIVER**

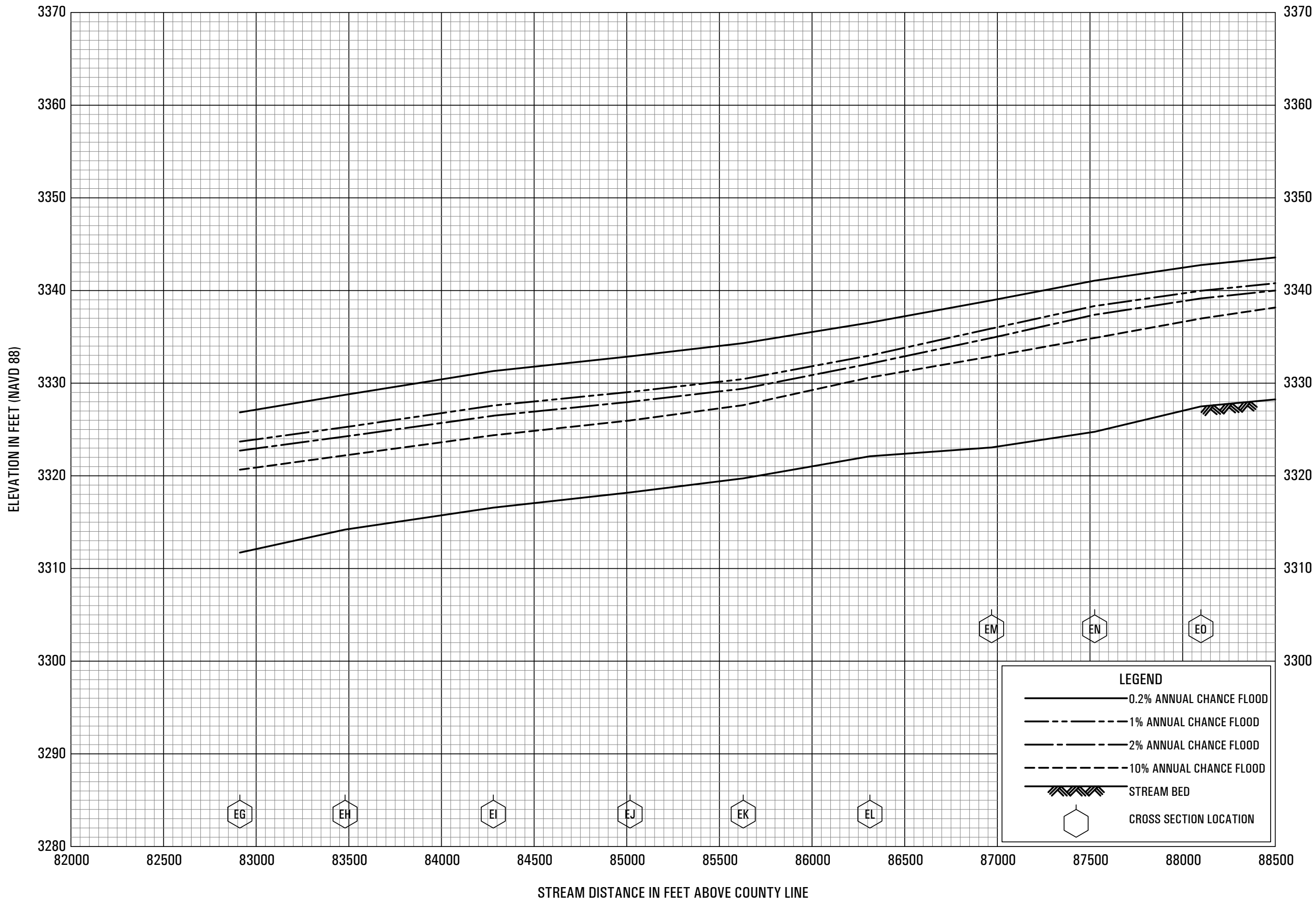
FEDERAL EMERGENCY MANAGEMENT AGENCY  
**SANTA CRUZ COUNTY, AZ**  
AND INCORPORATED AREAS



**FLOOD PROFILES**  
SANTA CRUZ RIVER

FEDERAL EMERGENCY MANAGEMENT AGENCY  
SANTA CRUZ COUNTY, AZ  
AND INCORPORATED AREAS

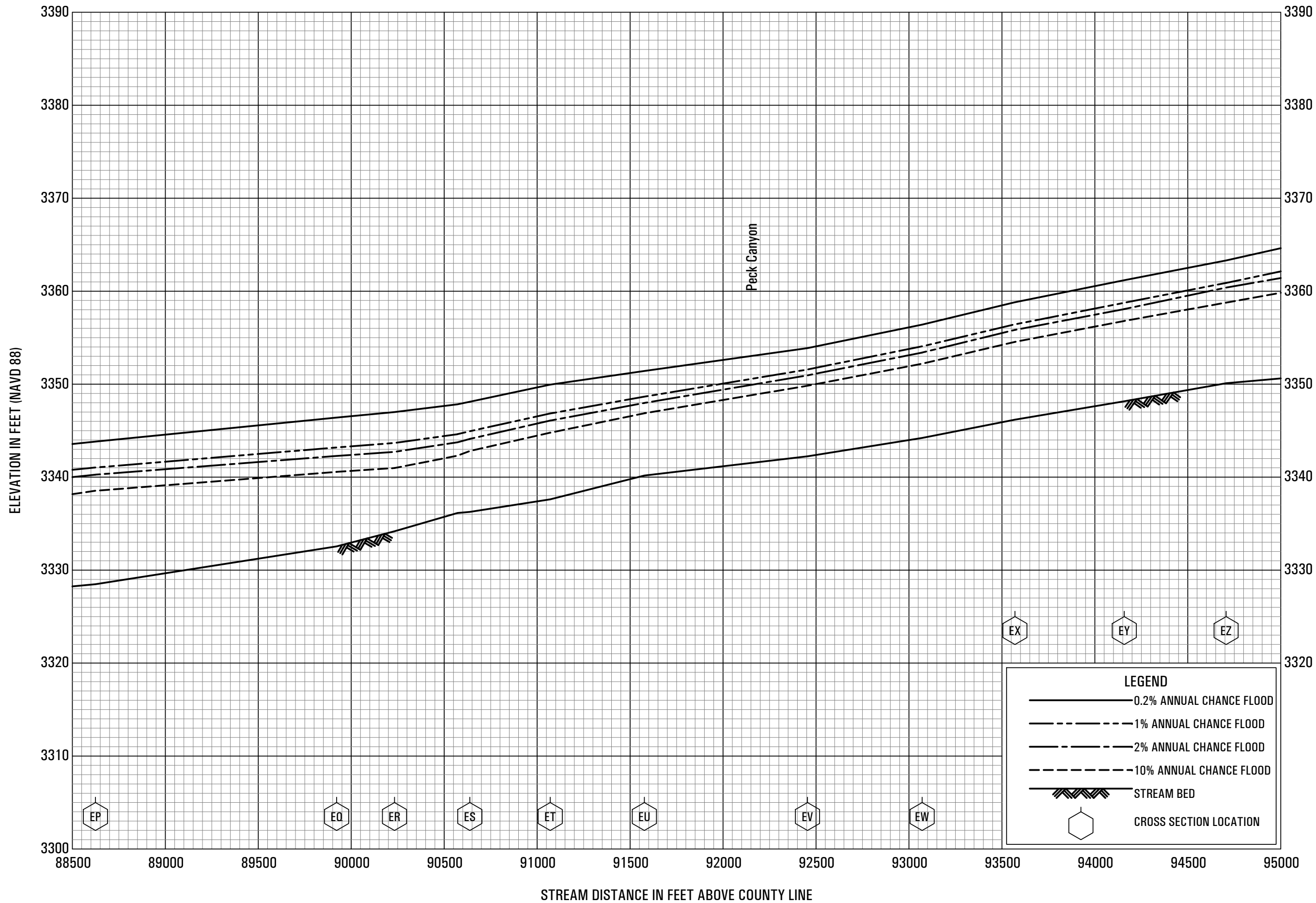




**FLOOD PROFILES**  
SANTA CRUZ RIVER

FEDERAL EMERGENCY MANAGEMENT AGENCY  
SANTA CRUZ COUNTY, AZ  
AND INCORPORATED AREAS

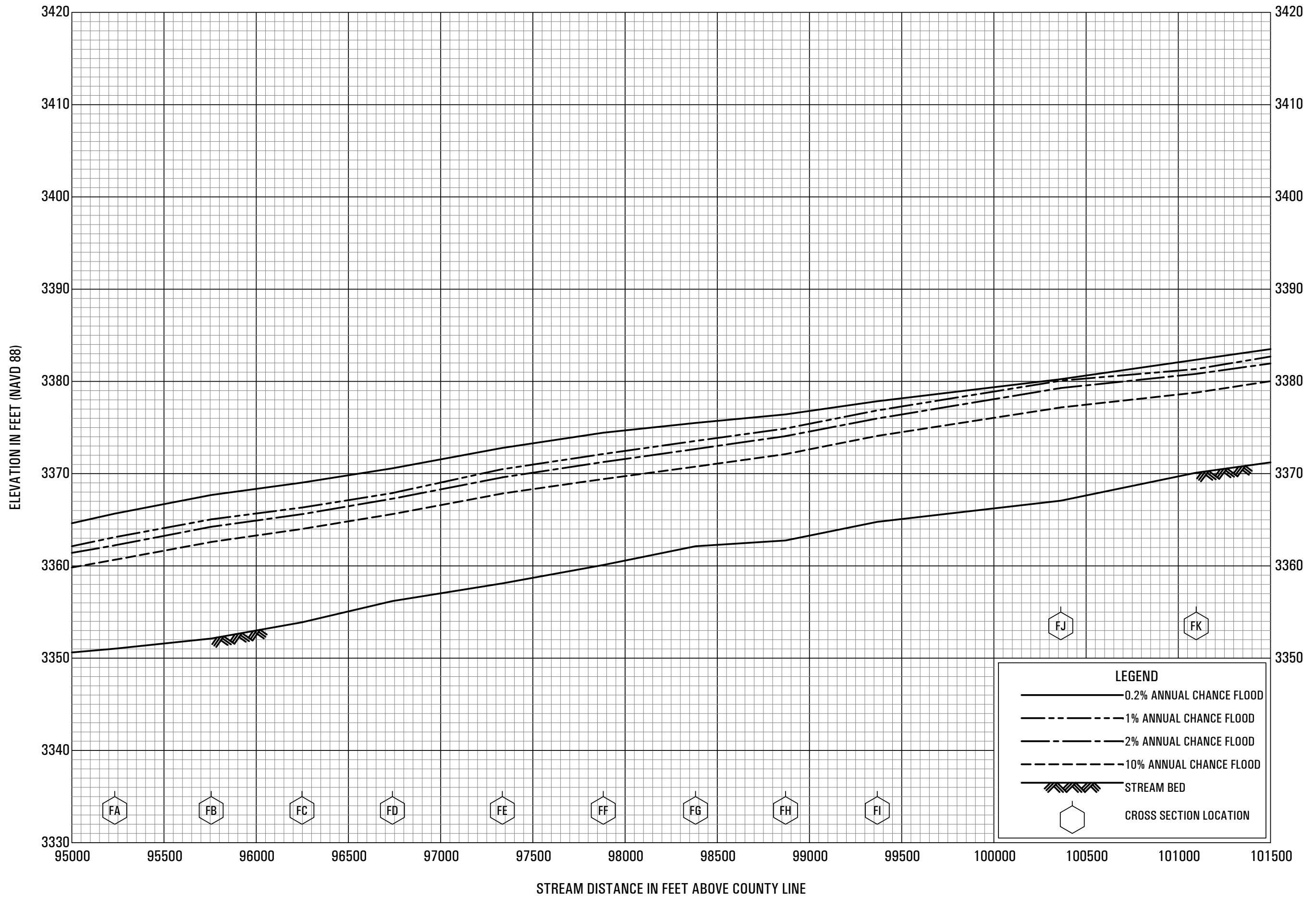




**FLOOD PROFILES**

SANTA CRUZ RIVER

FEDERAL EMERGENCY MANAGEMENT AGENCY  
**SANTA CRUZ COUNTY, AZ**  
 AND INCORPORATED AREAS

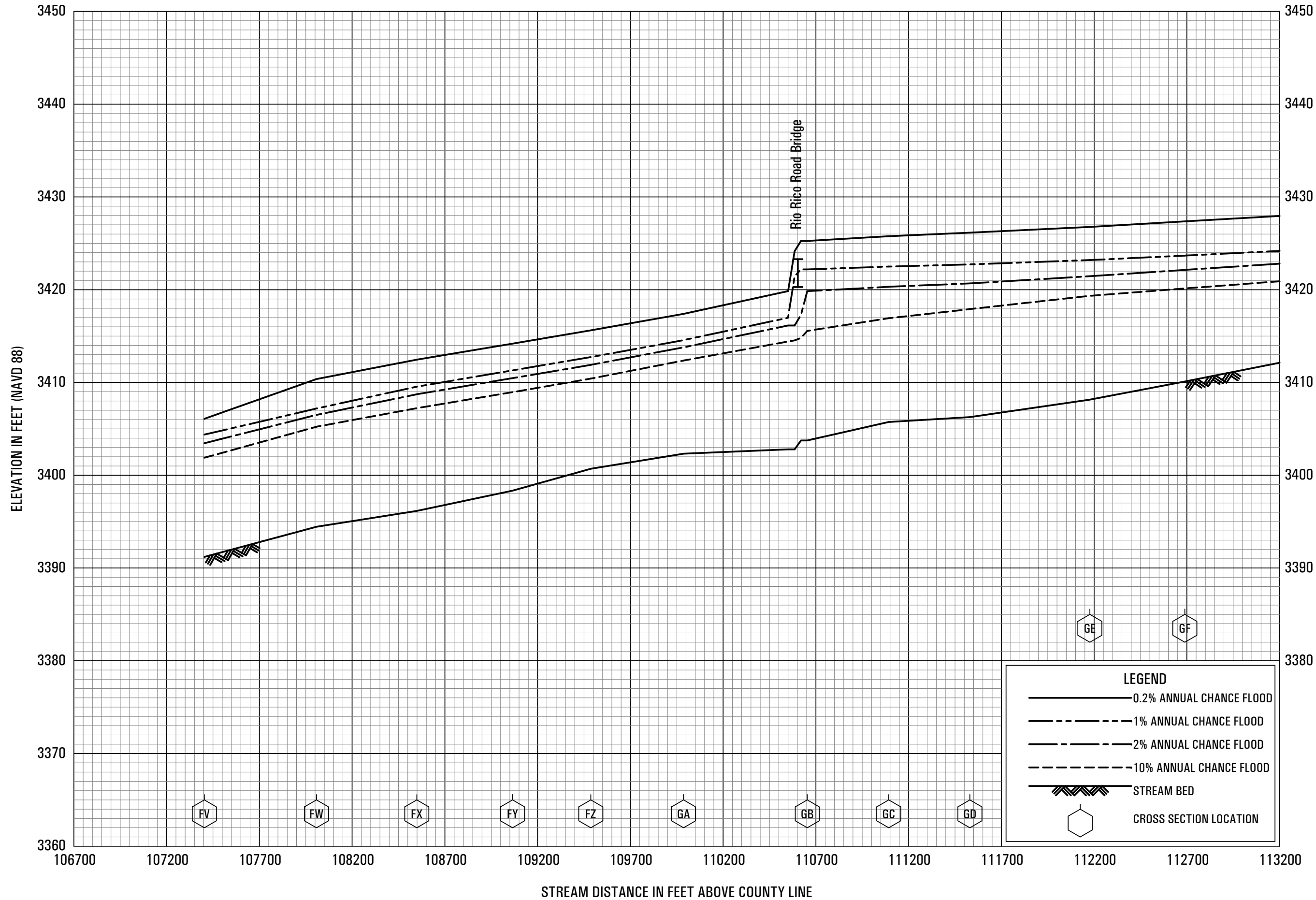


FLOOD PROFILES

SANTA CRUZ RIVER

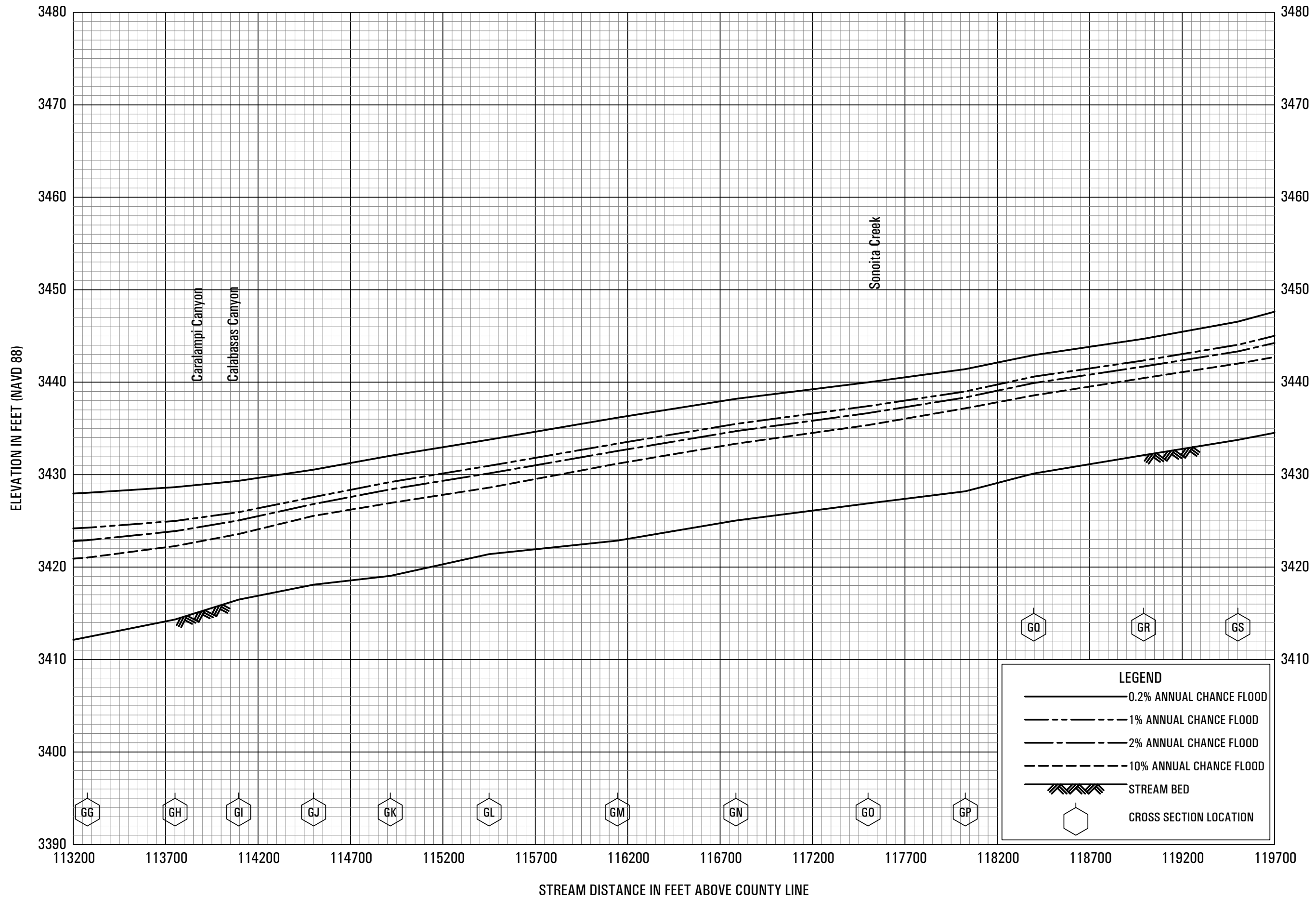
FEDERAL EMERGENCY MANAGEMENT AGENCY  
 SANTA CRUZ COUNTY, AZ  
 AND INCORPORATED AREAS





FLOOD PROFILES  
SANTA CRUZ RIVER

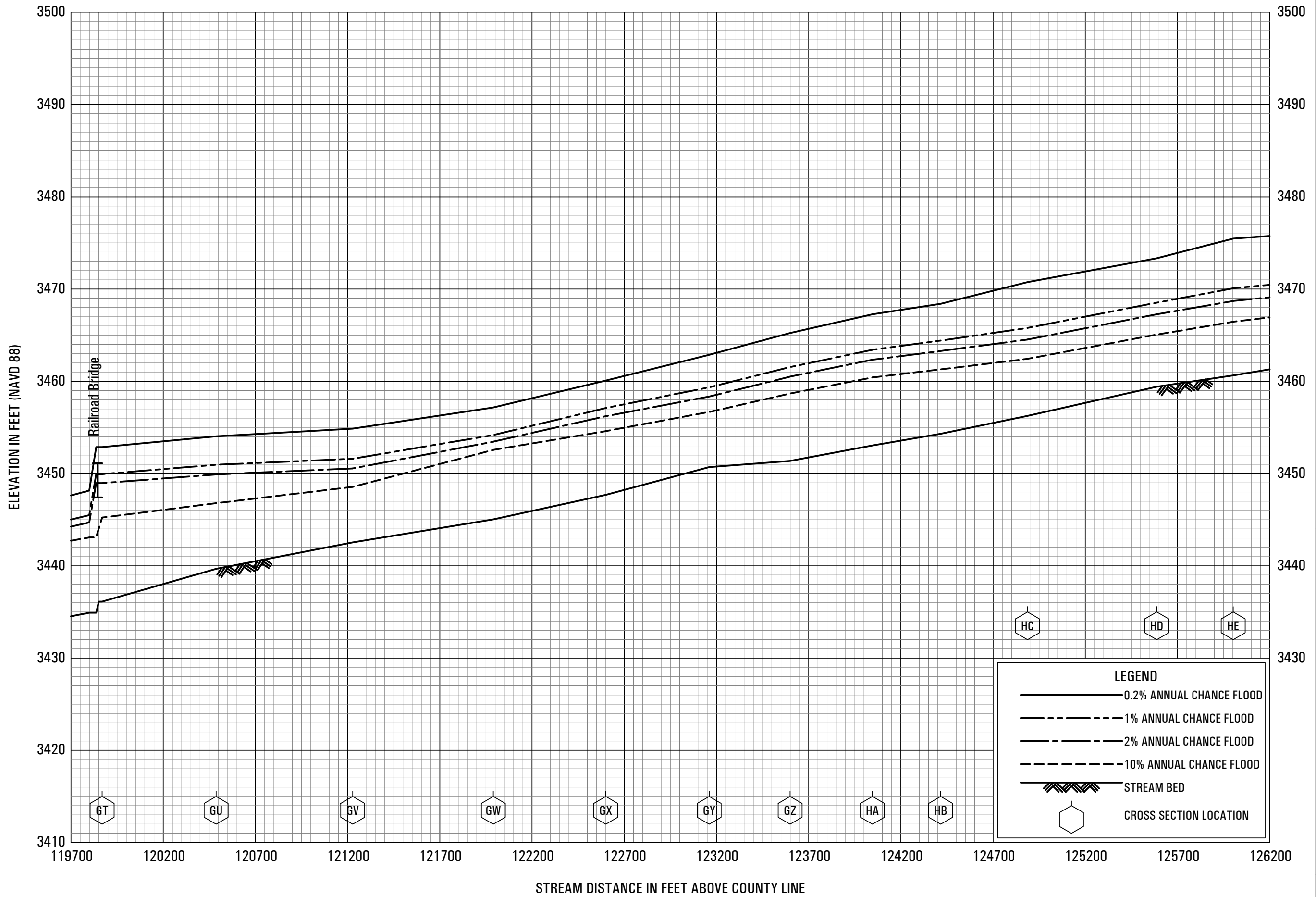
FEDERAL EMERGENCY MANAGEMENT AGENCY  
SANTA CRUZ COUNTY, AZ  
AND INCORPORATED AREAS



**FLOOD PROFILES**

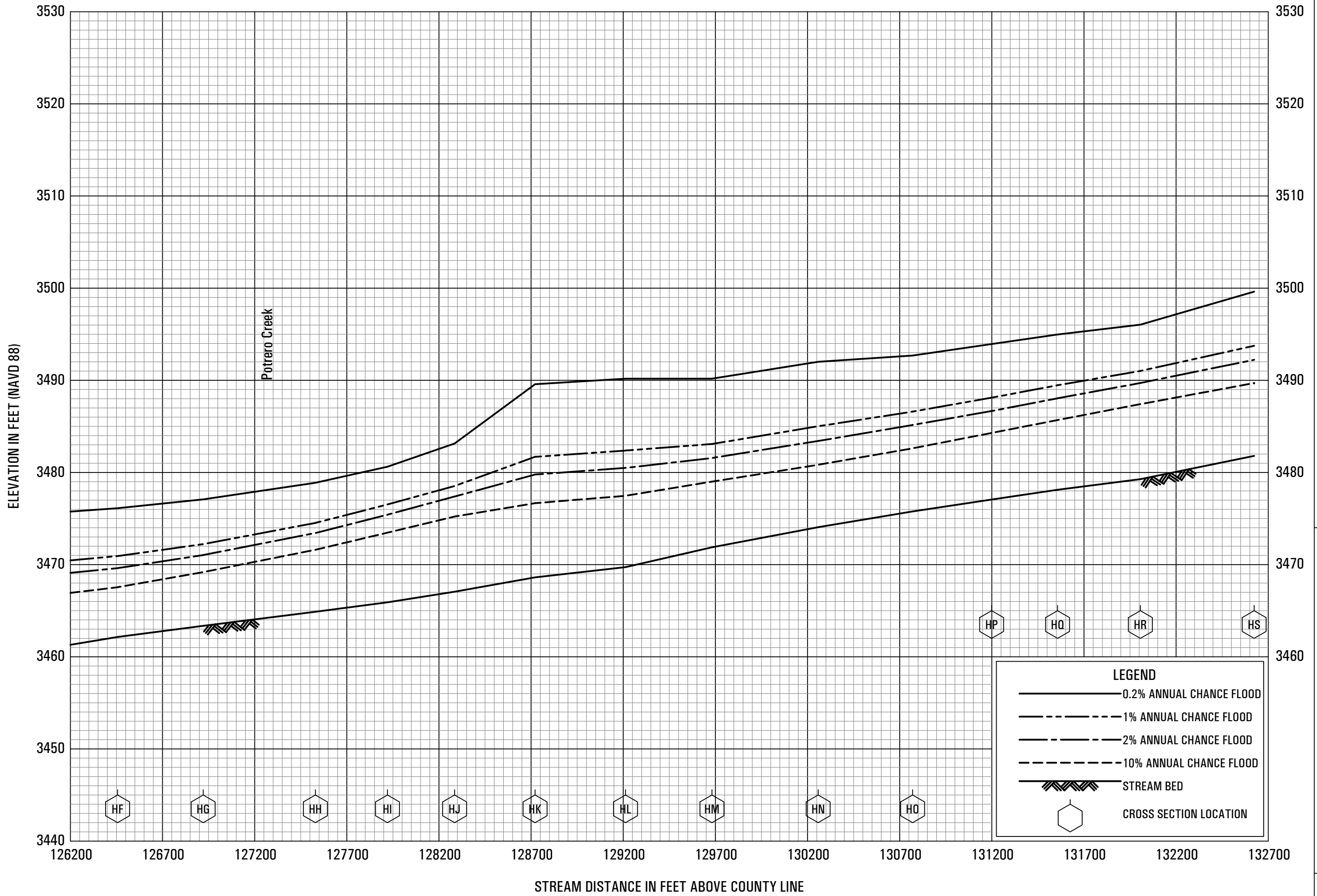
SANTA CRUZ RIVER

FEDERAL EMERGENCY MANAGEMENT AGENCY  
**SANTA CRUZ COUNTY, AZ**  
 AND INCORPORATED AREAS



**FLOOD PROFILES**  
SANTA CRUZ RIVER

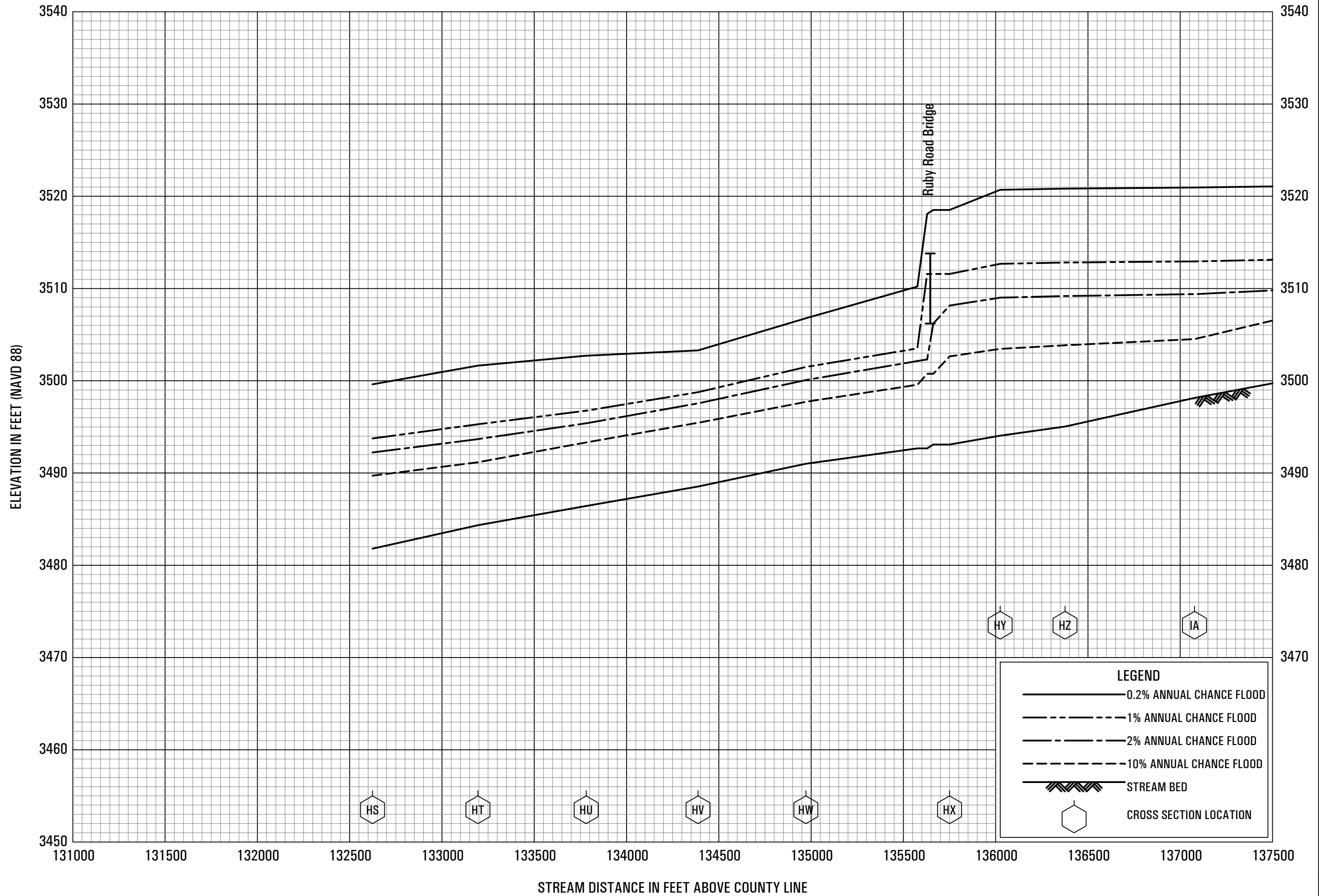
FEDERAL EMERGENCY MANAGEMENT AGENCY  
**SANTA CRUZ COUNTY, AZ**  
AND INCORPORATED AREAS



**FLOOD PROFILES**

SANTA CRUZ RIVER

FEDERAL EMERGENCY MANAGEMENT AGENCY  
**SANTA CRUZ COUNTY, AZ**  
 AND INCORPORATED AREAS



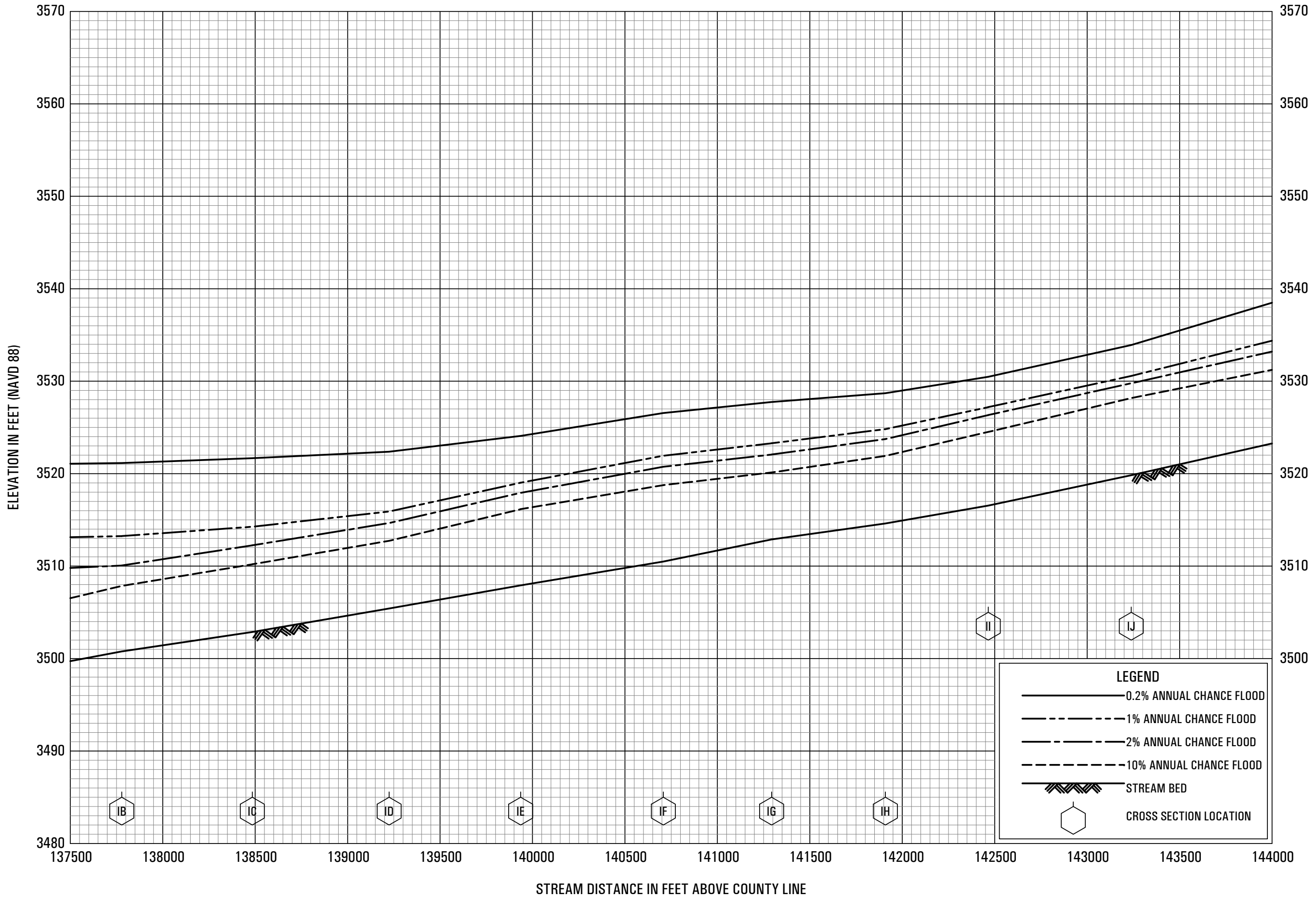
**FLOOD PROFILES**

**SANTA CRUZ RIVER**

FEDERAL EMERGENCY MANAGEMENT AGENCY

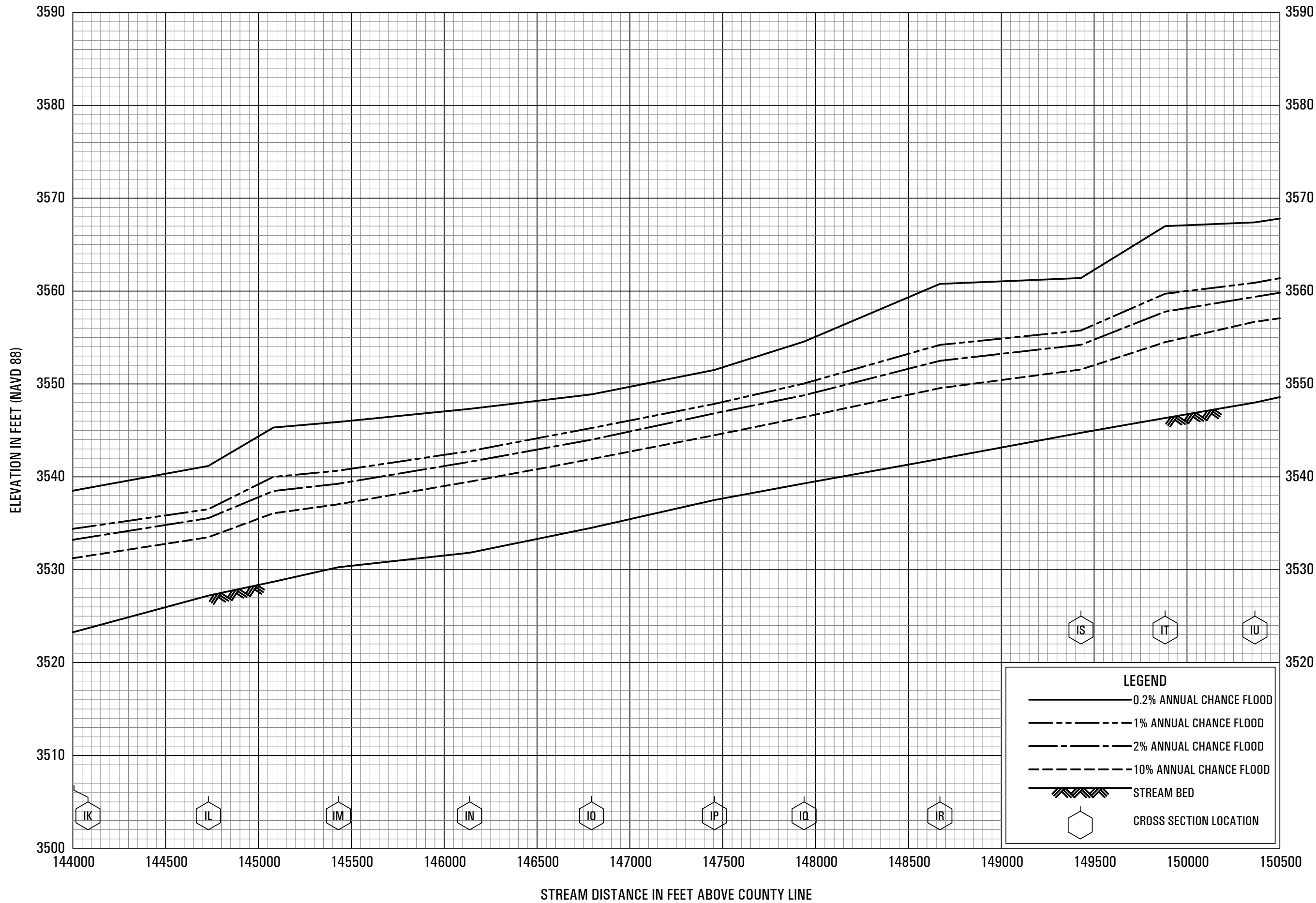
**SANTA CRUZ COUNTY, AZ**  
AND INCORPORATED AREAS





**FLOOD PROFILES**  
SANTA CRUZ RIVER

FEDERAL EMERGENCY MANAGEMENT AGENCY  
**SANTA CRUZ COUNTY, AZ**  
AND INCORPORATED AREAS



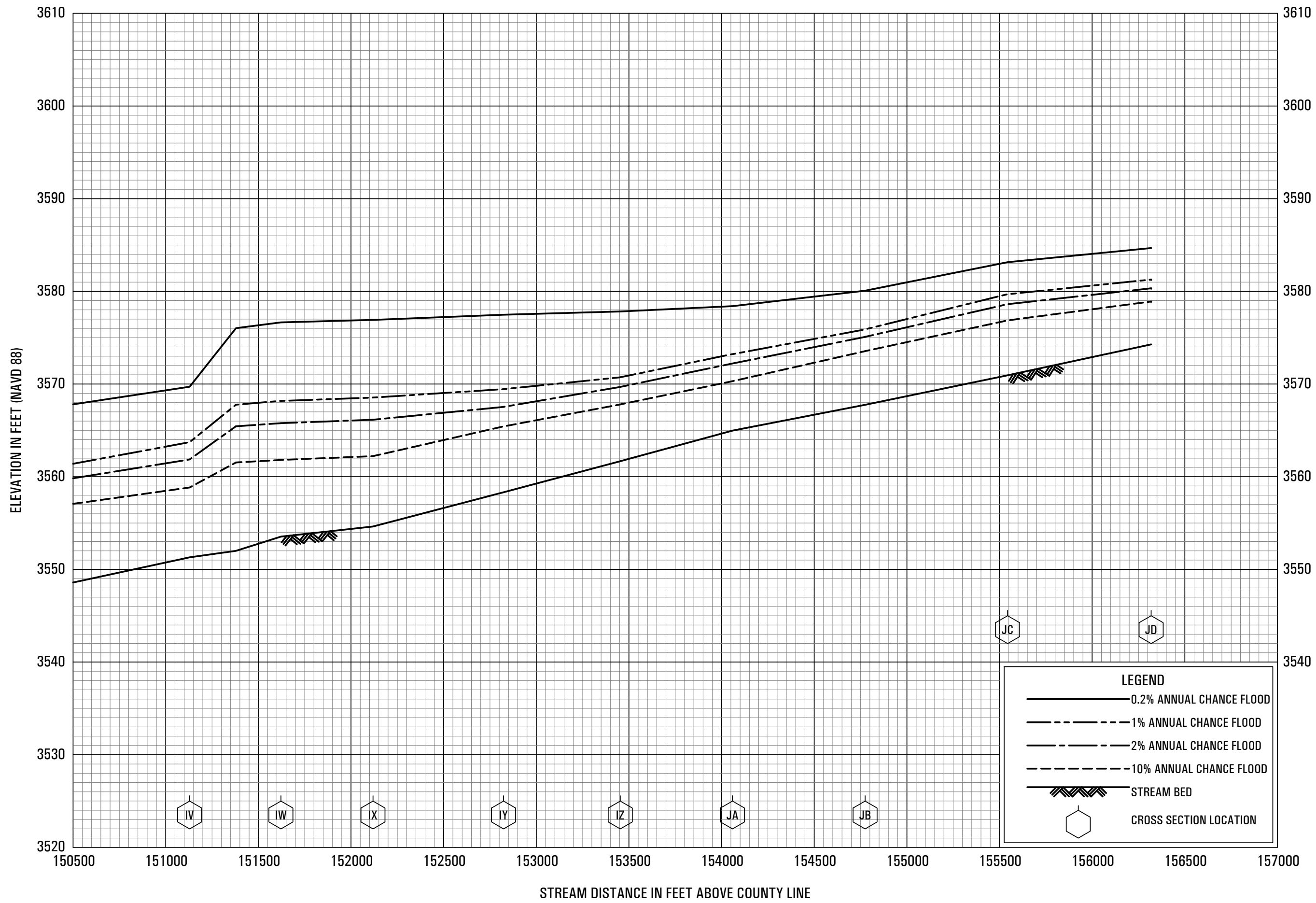
**FLOOD PROFILES**

**SANTA CRUZ RIVER**

**FEDERAL EMERGENCY MANAGEMENT AGENCY**

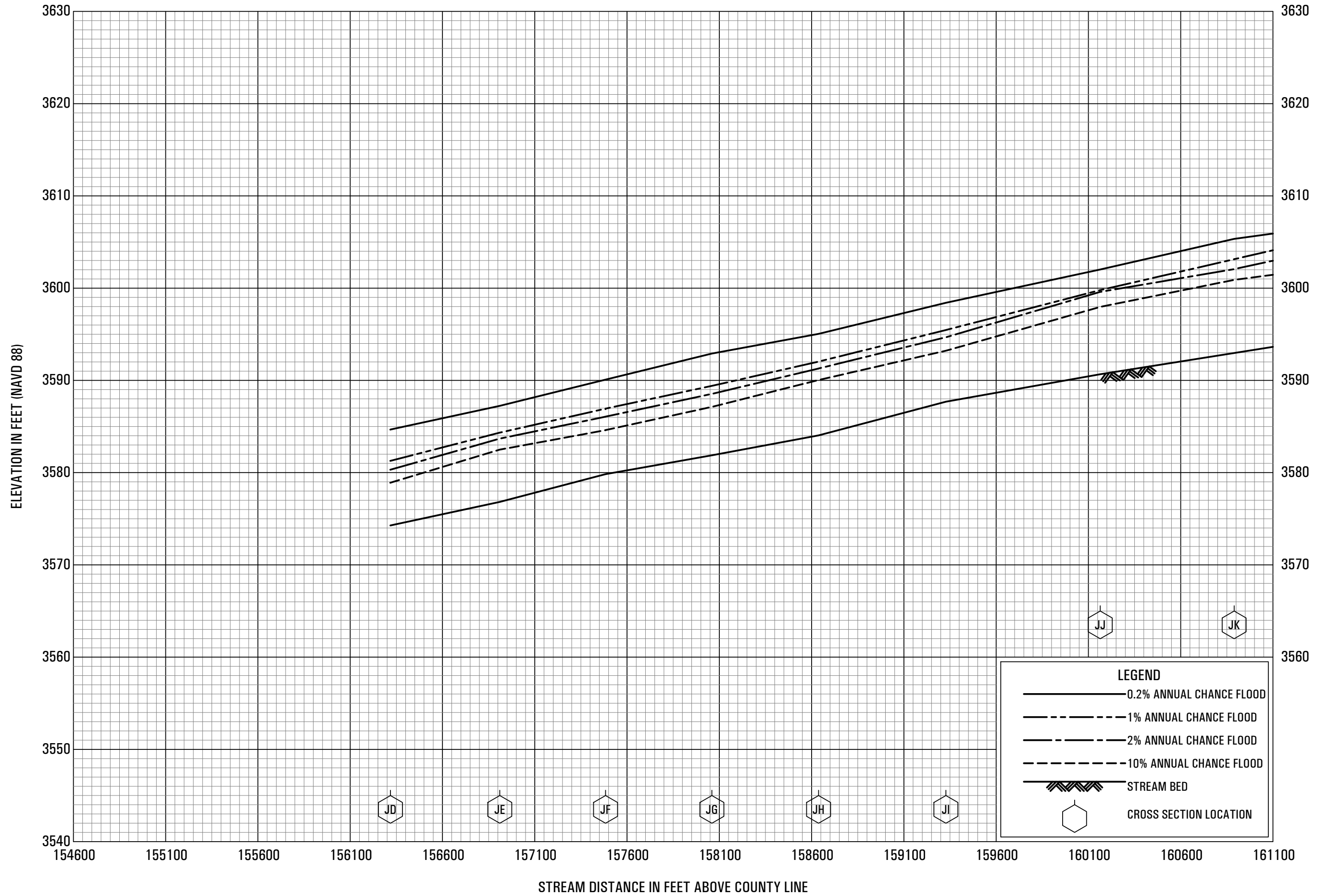
**SANTA CRUZ COUNTY, AZ  
AND INCORPORATED AREAS**

**153P**



**FLOOD PROFILES**  
SANTA CRUZ RIVER

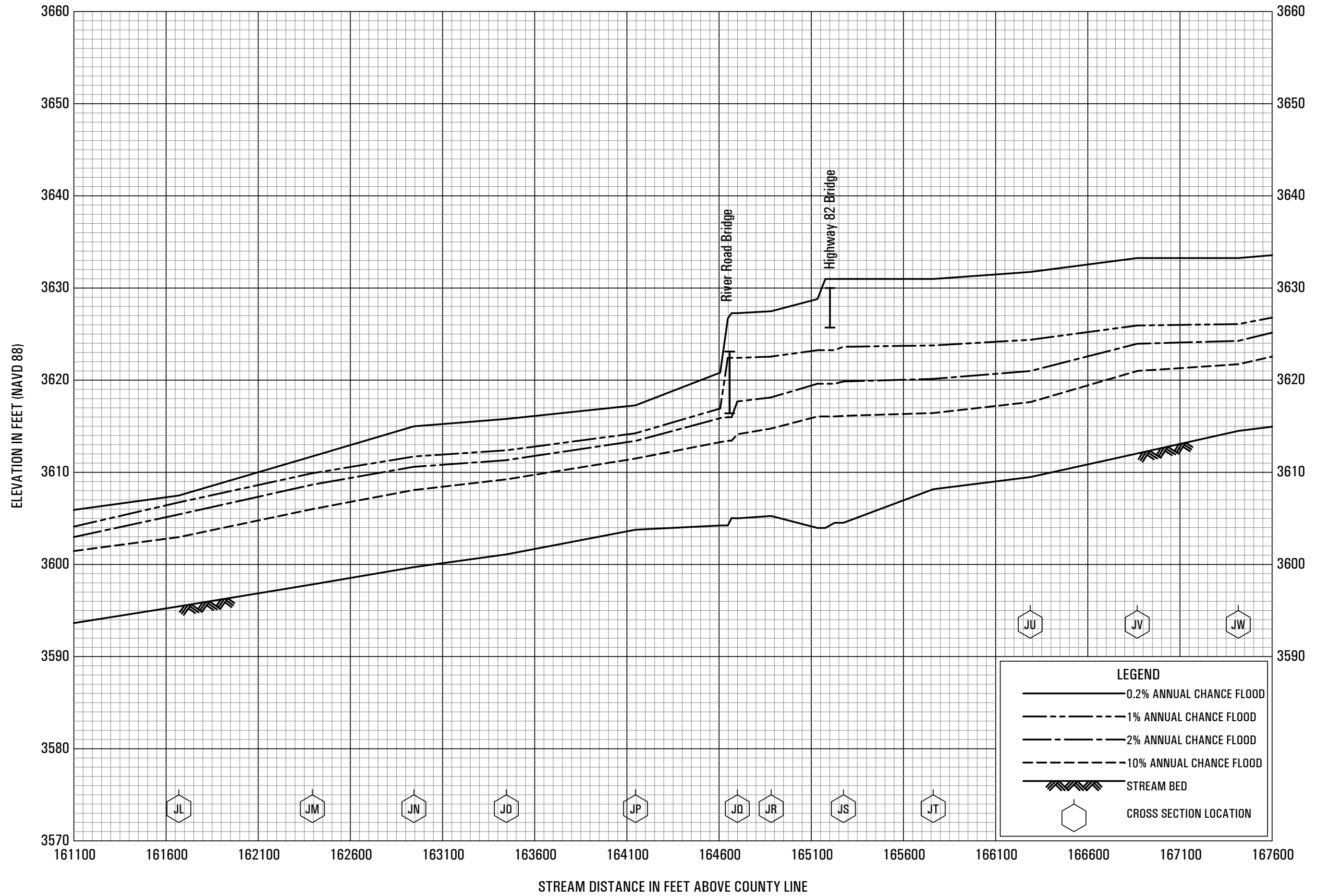
FEDERAL EMERGENCY MANAGEMENT AGENCY  
**SANTA CRUZ COUNTY, AZ**  
AND INCORPORATED AREAS



**FLOOD PROFILES**

SANTA CRUZ RIVER

FEDERAL EMERGENCY MANAGEMENT AGENCY  
**SANTA CRUZ COUNTY, AZ**  
 AND INCORPORATED AREAS

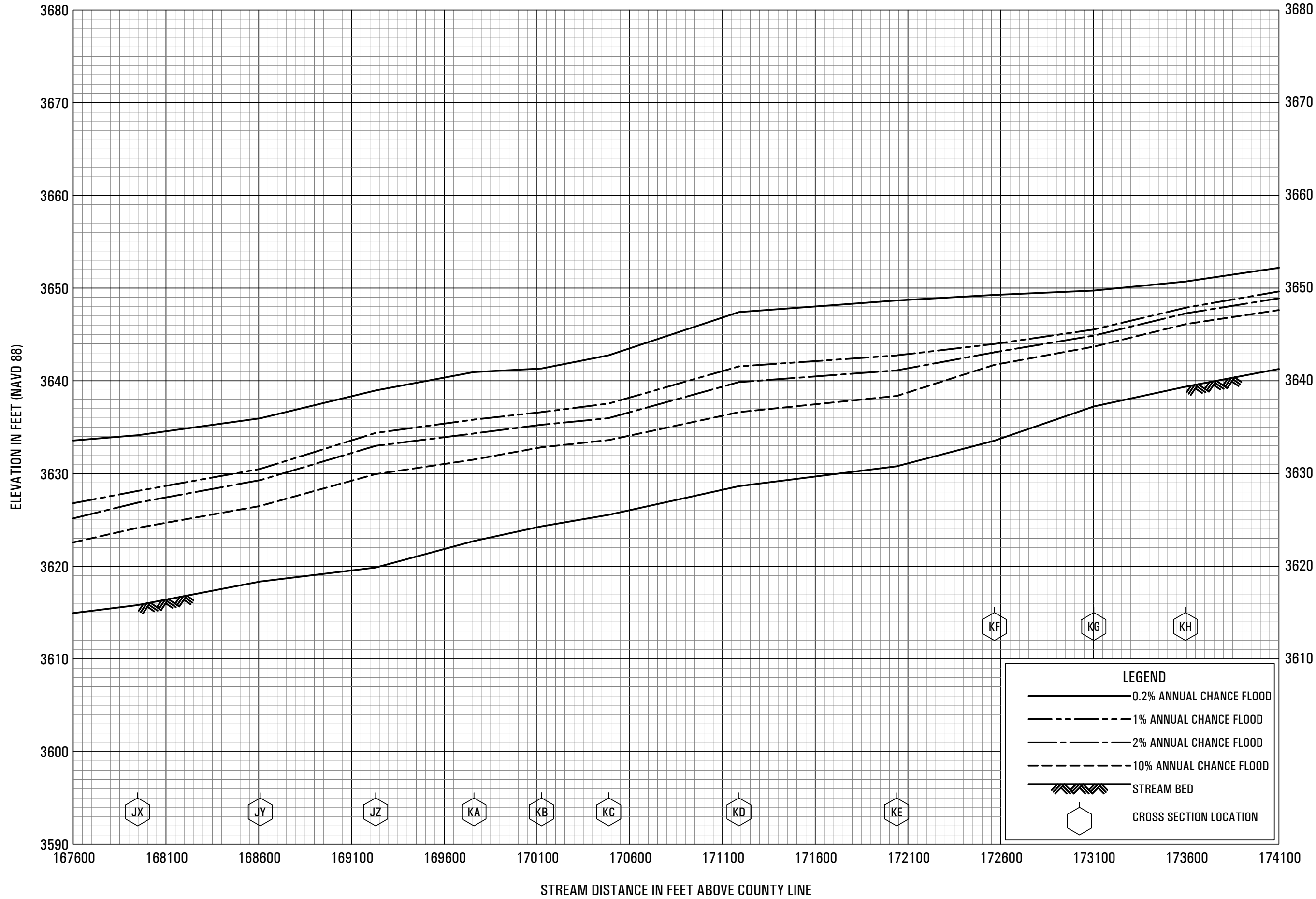


FLOOD PROFILES

SANTA CRUZ RIVER

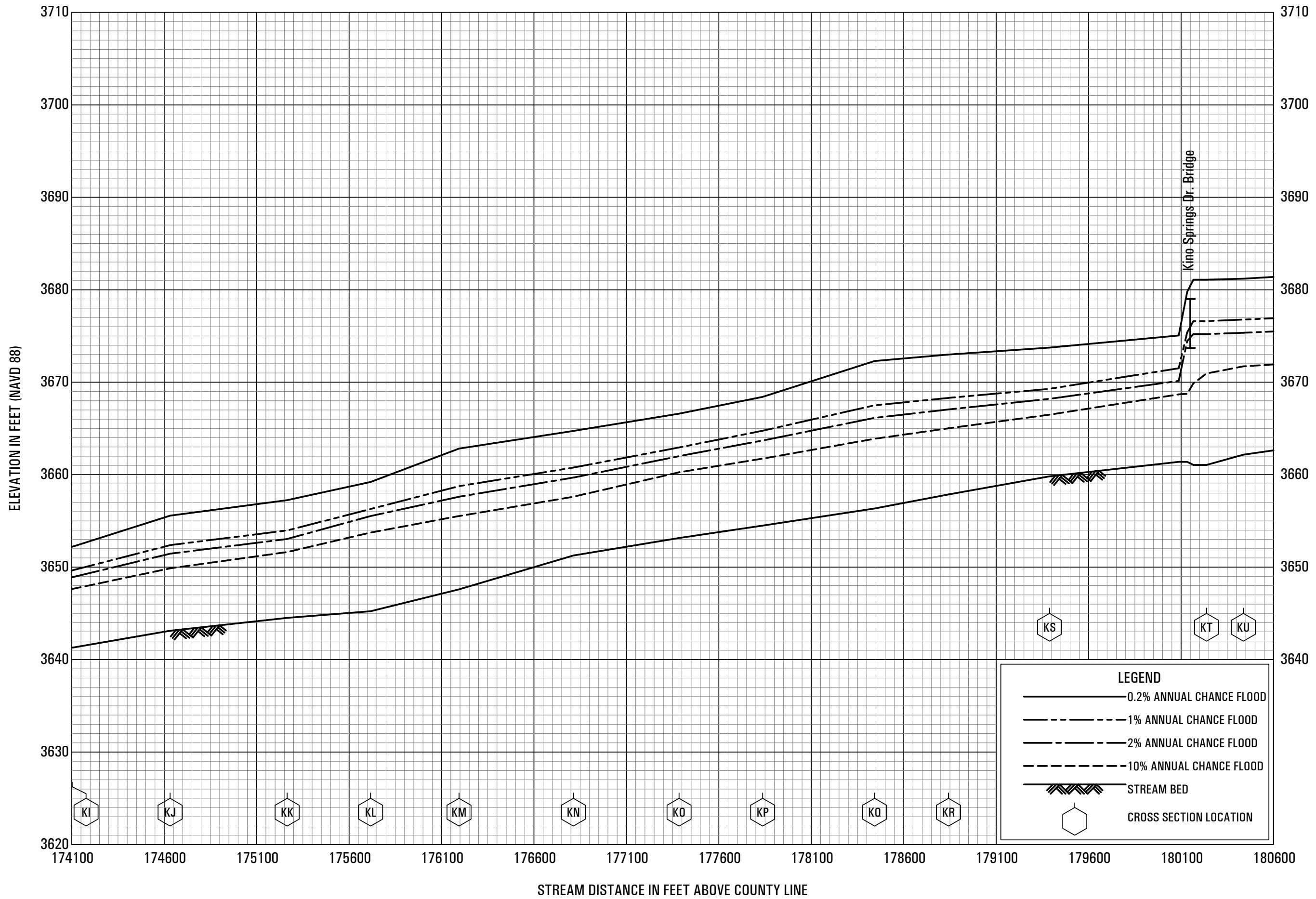
FEDERAL EMERGENCY MANAGEMENT AGENCY

SANTA CRUZ COUNTY, AZ  
AND INCORPORATED AREAS



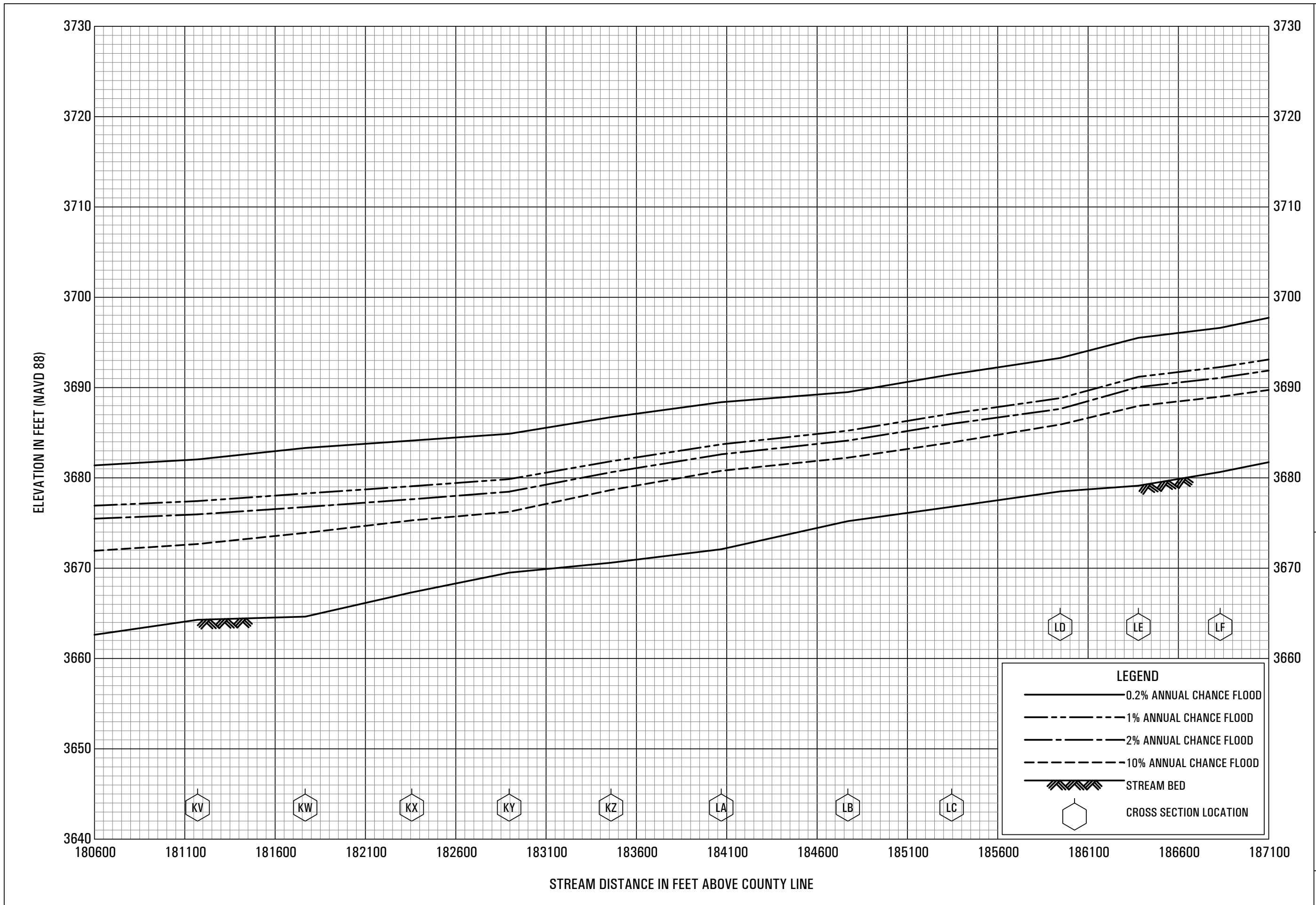
**FLOOD PROFILES**  
**SANTA CRUZ RIVER**

**FEDERAL EMERGENCY MANAGEMENT AGENCY**  
**SANTA CRUZ COUNTY, AZ**  
**AND INCORPORATED AREAS**

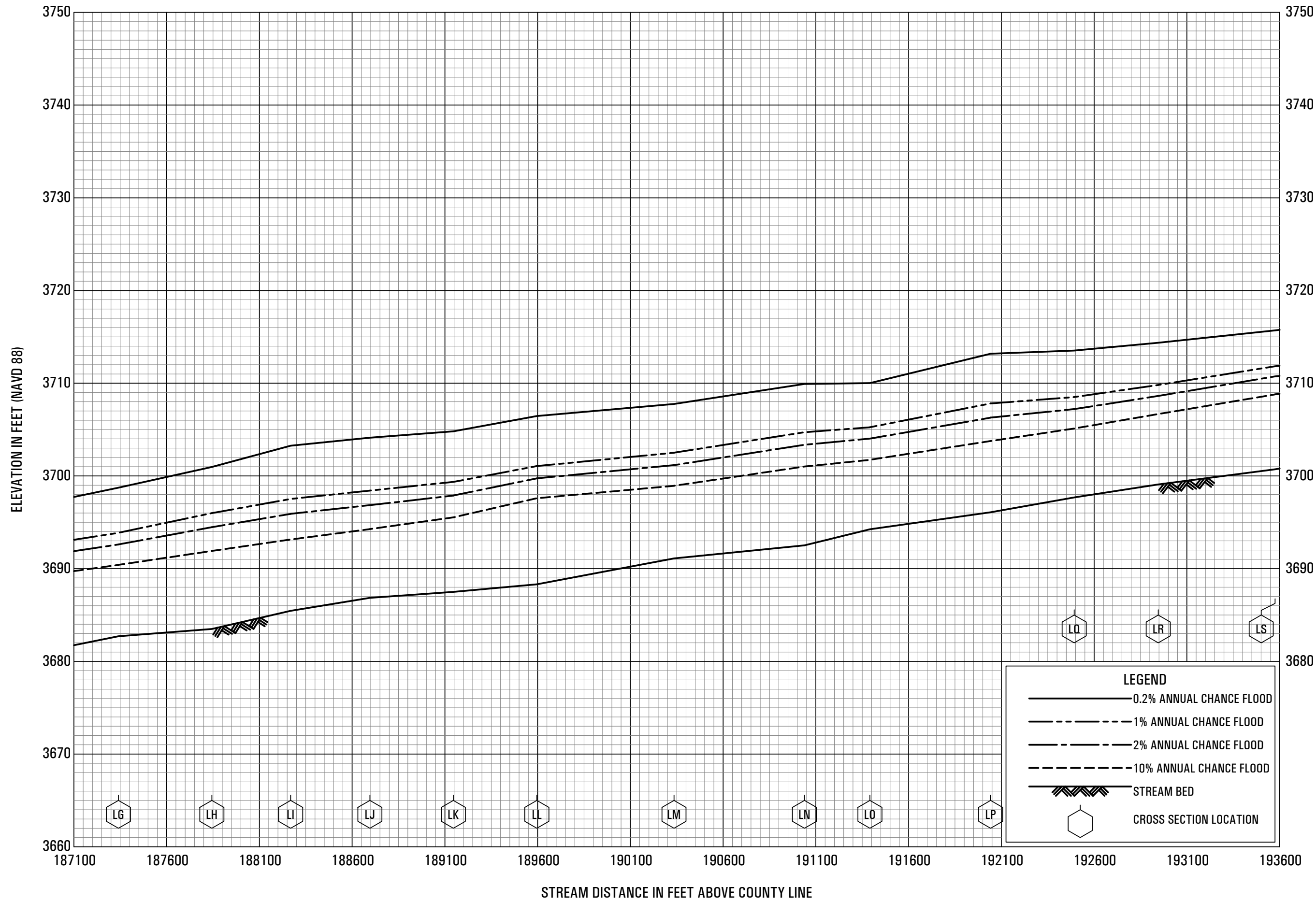


**FLOOD PROFILES**  
SANTA CRUZ RIVER

FEDERAL EMERGENCY MANAGEMENT AGENCY  
SANTA CRUZ COUNTY, AZ  
AND INCORPORATED AREAS

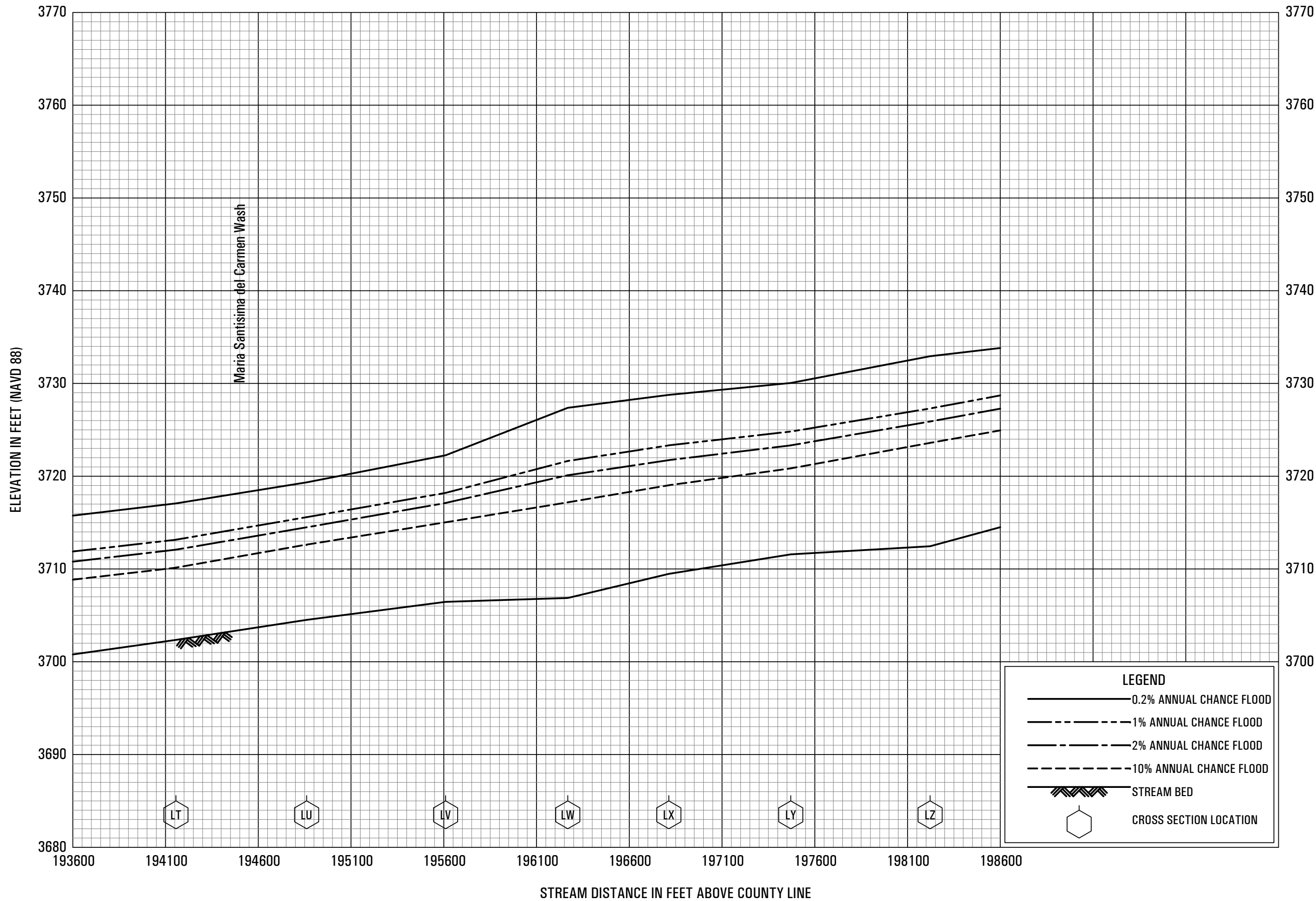






**FLOOD PROFILES**  
SANTA CRUZ RIVER

FEDERAL EMERGENCY MANAGEMENT AGENCY  
SANTA CRUZ COUNTY, AZ  
AND INCORPORATED AREAS



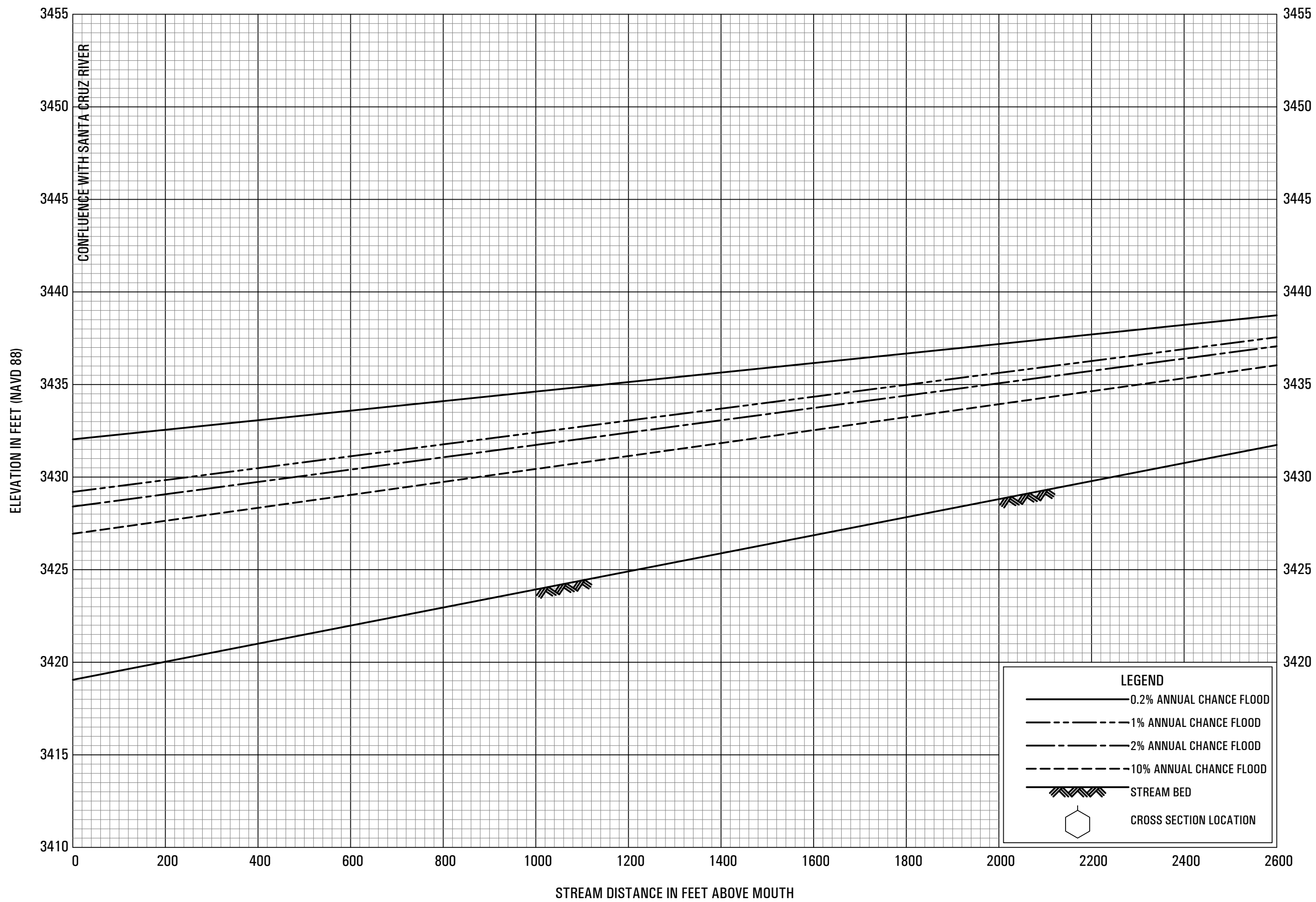
**FLOOD PROFILES**

**SANTA CRUZ RIVER**

FEDERAL EMERGENCY MANAGEMENT AGENCY

**SANTA CRUZ COUNTY, AZ**  
AND INCORPORATED AREAS





CONFLUENCE WITH SANTA CRUZ RIVER

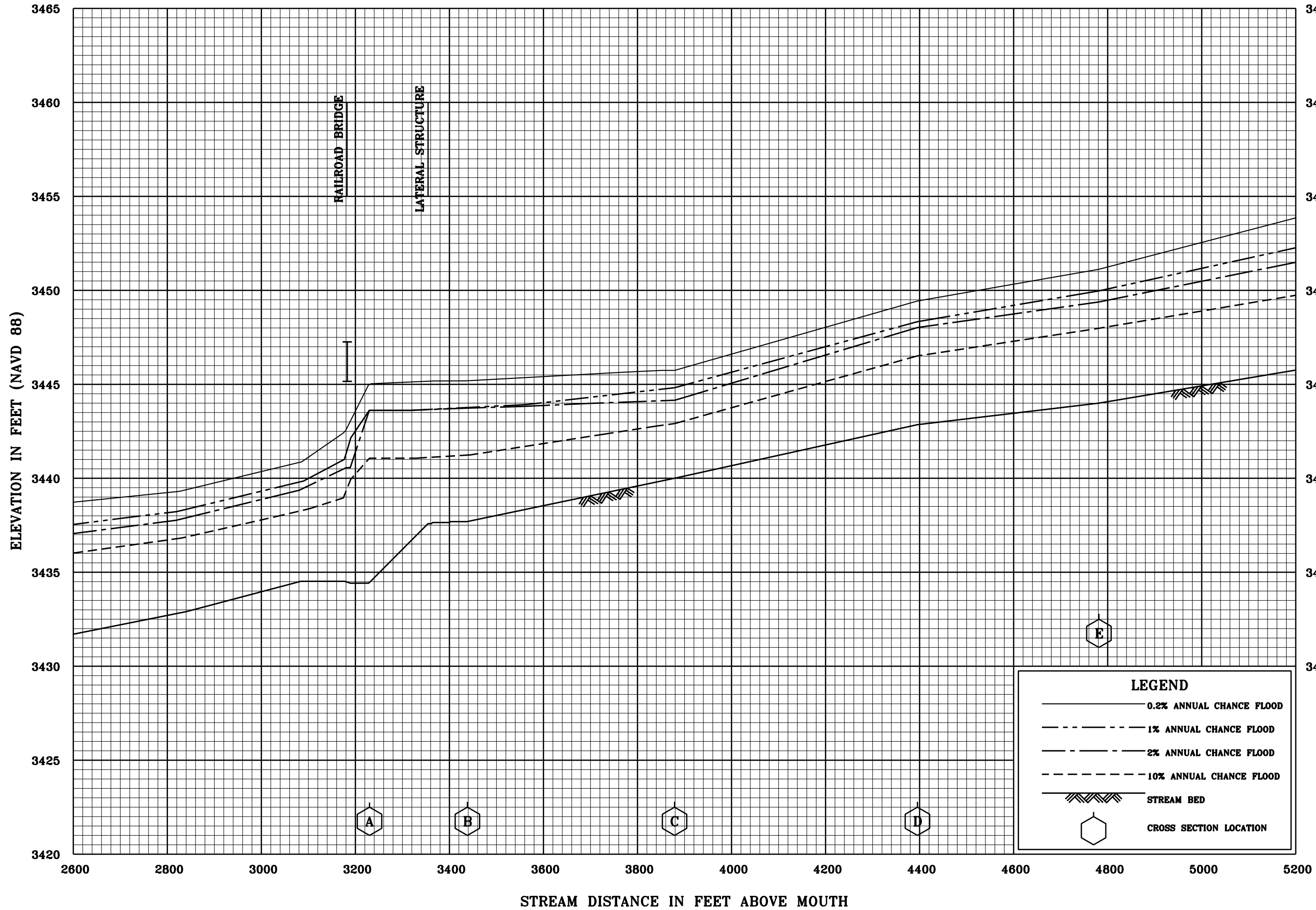
FLOOD PROFILES

SONOITA CREEK

FEDERAL EMERGENCY MANAGEMENT AGENCY

SANTA CRUZ COUNTY, AZ

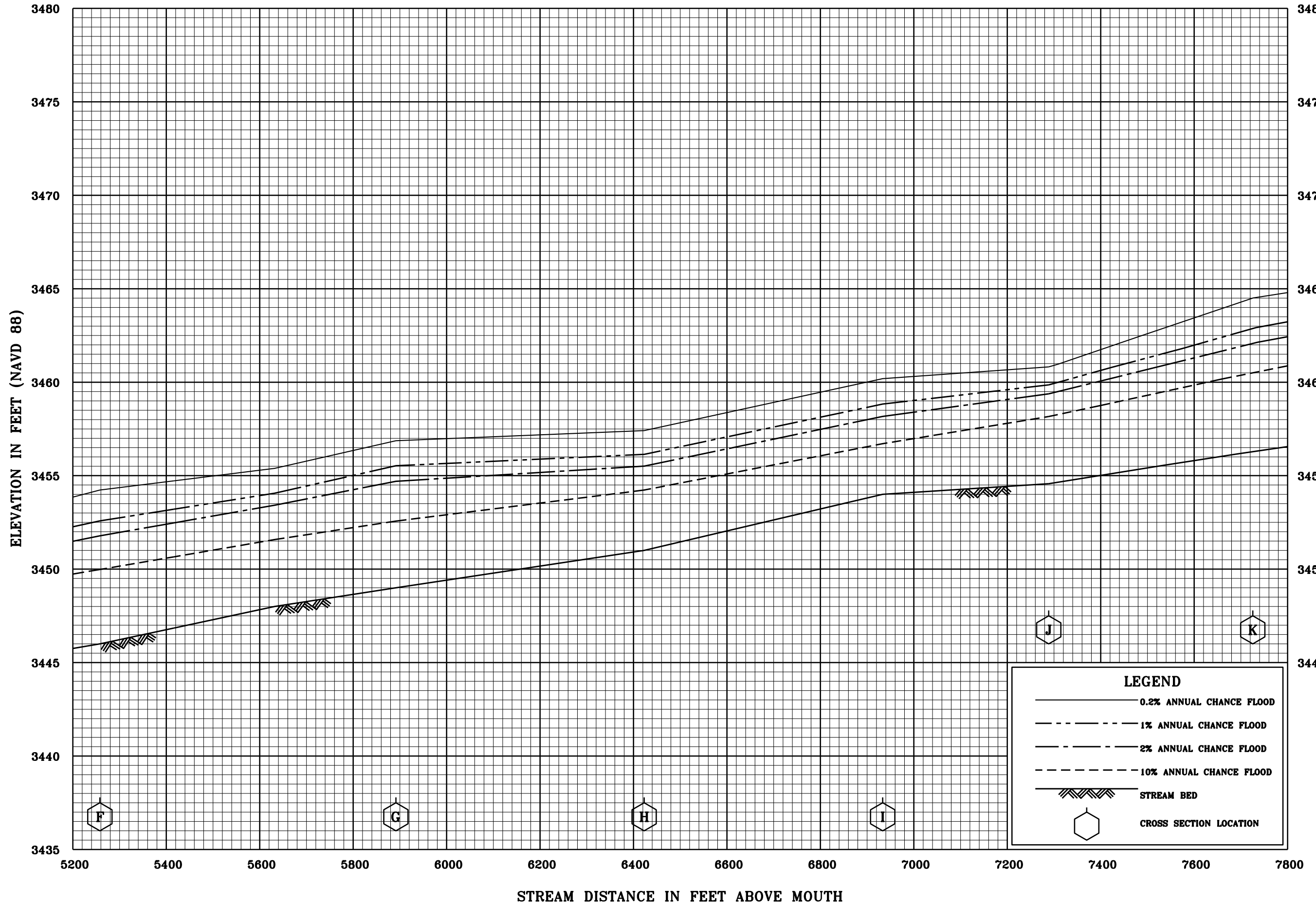
AND INCORPORATED AREAS



**FLOOD PROFILES**

SONOITA CREEK

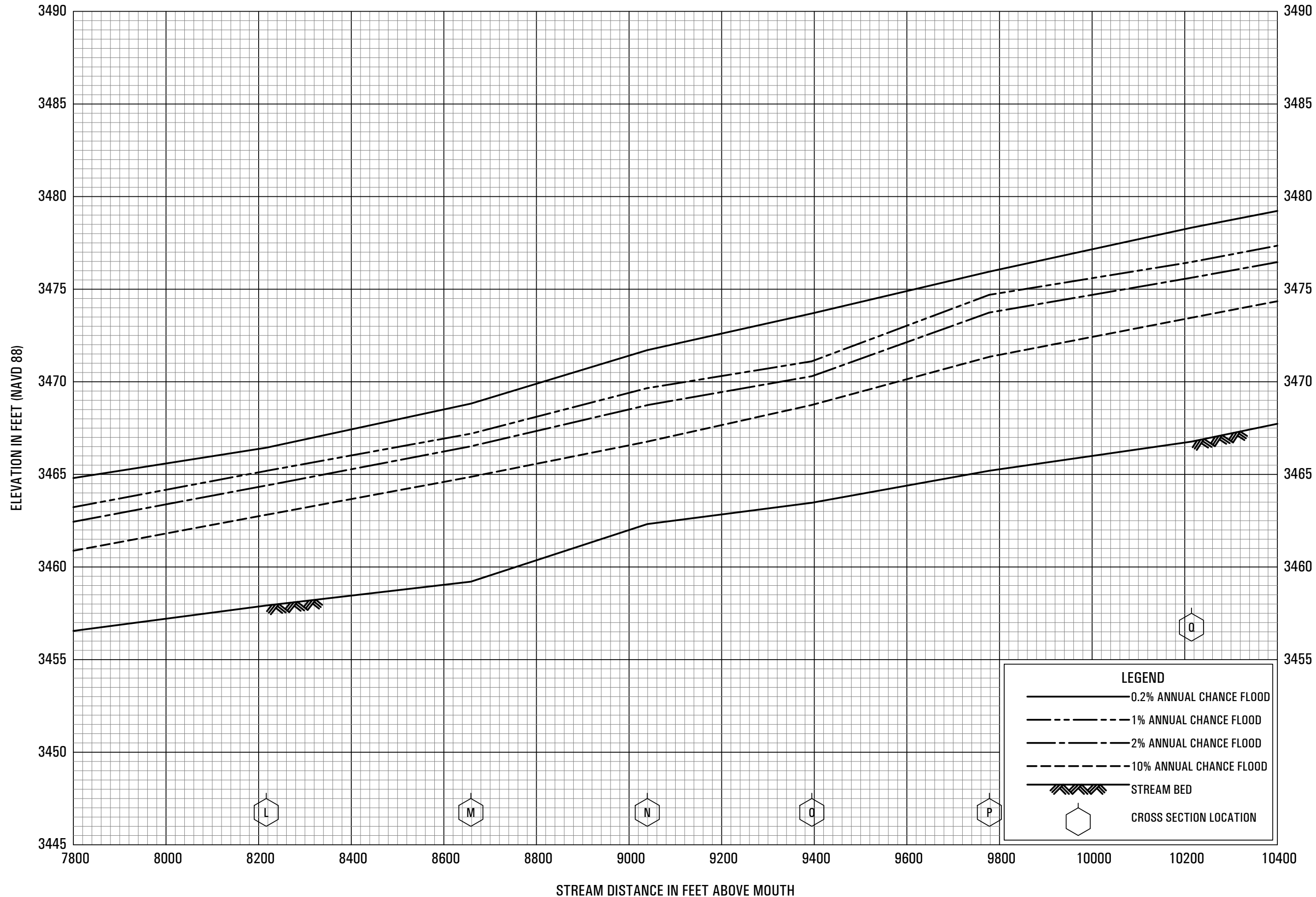
FEDERAL EMERGENCY MANAGEMENT AGENCY  
 SANTA CRUZ COUNTY, AZ  
 AND INCORPORATED AREAS



FLOOD PROFILES

SONOITA CREEK

FEDERAL EMERGENCY MANAGEMENT AGENCY  
 SANTA CRUZ COUNTY, AZ  
 AND INCORPORATED AREAS

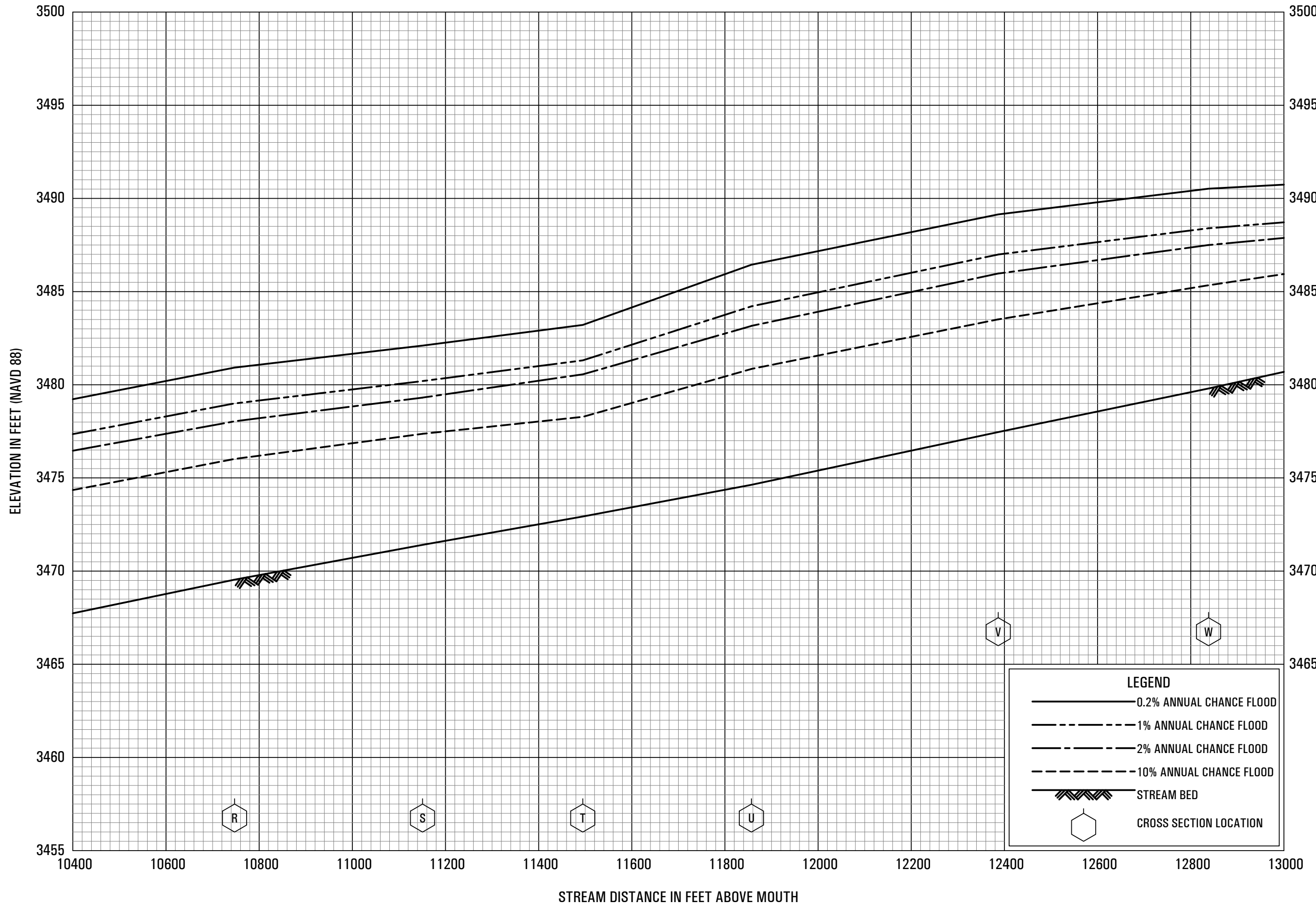


**FLOOD PROFILES**

**SONOITA CREEK**

FEDERAL EMERGENCY MANAGEMENT AGENCY

**SANTA CRUZ COUNTY, AZ**  
AND INCORPORATED AREAS



**FLOOD PROFILES**

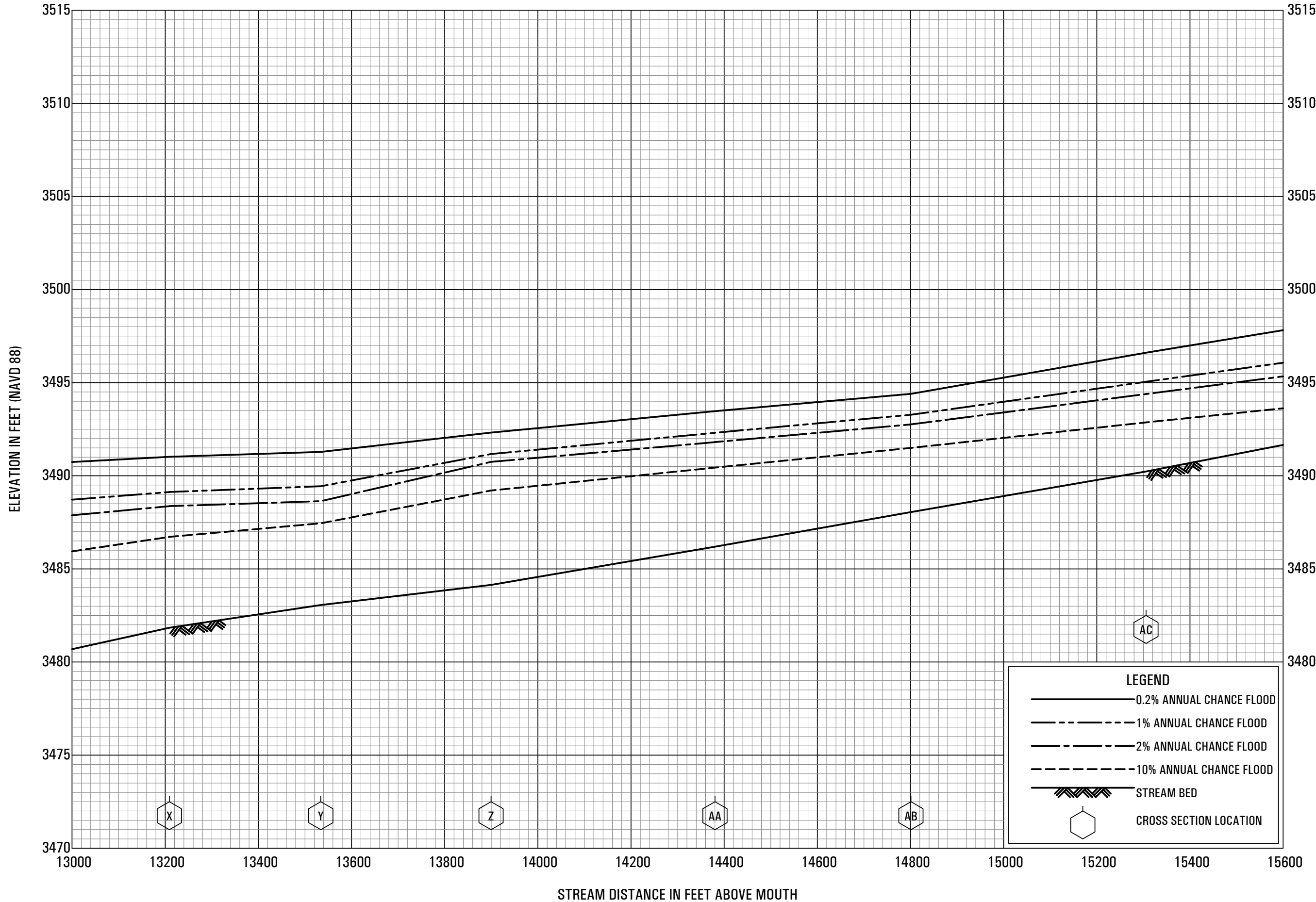
**SONOITA CREEK**

FEDERAL EMERGENCY MANAGEMENT AGENCY

**SANTA CRUZ COUNTY, AZ**

AND INCORPORATED AREAS





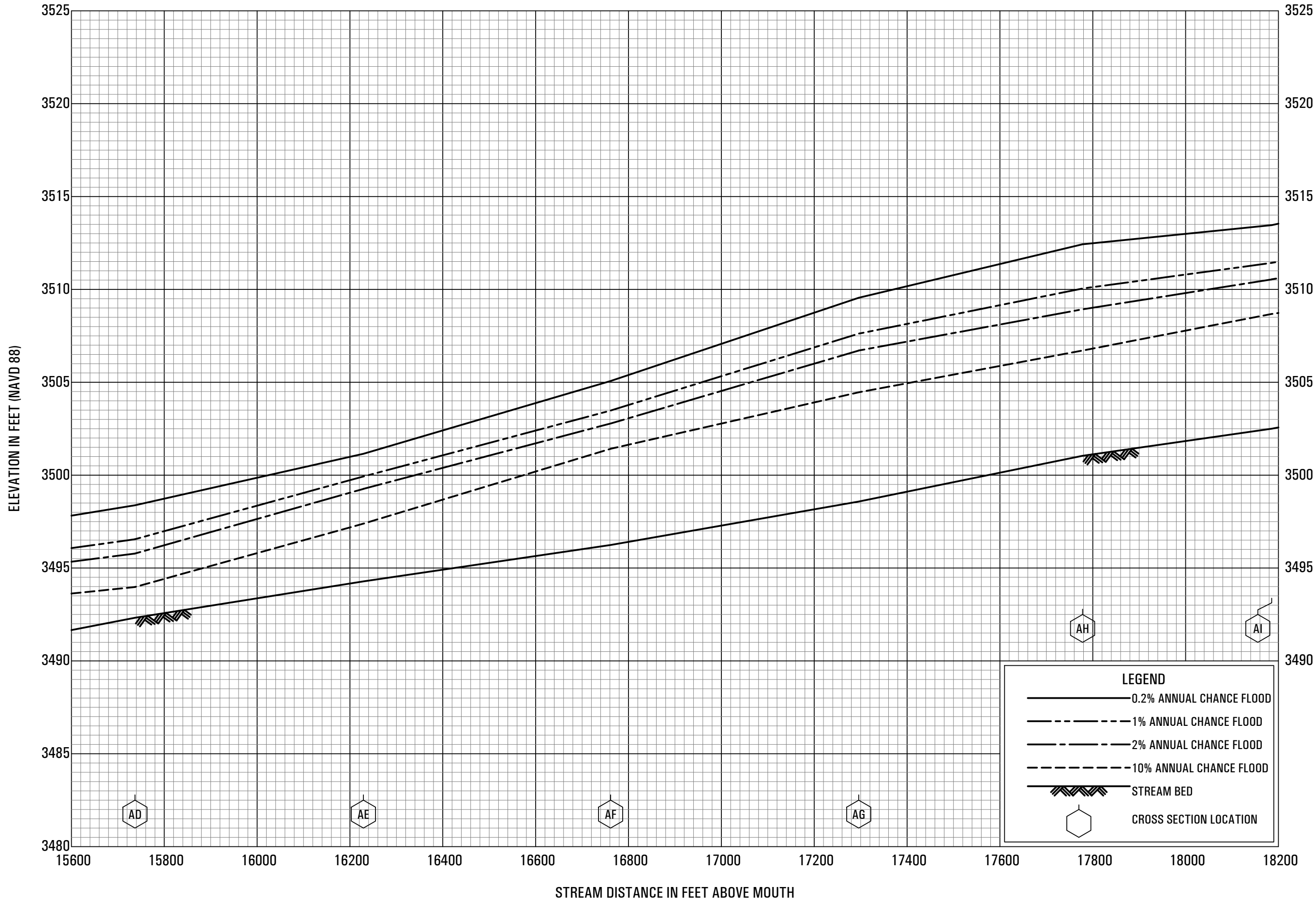
**FLOOD PROFILES**

SONOITA CREEK

FEDERAL EMERGENCY MANAGEMENT AGENCY

SANTA CRUZ COUNTY, AZ

AND INCORPORATED AREAS



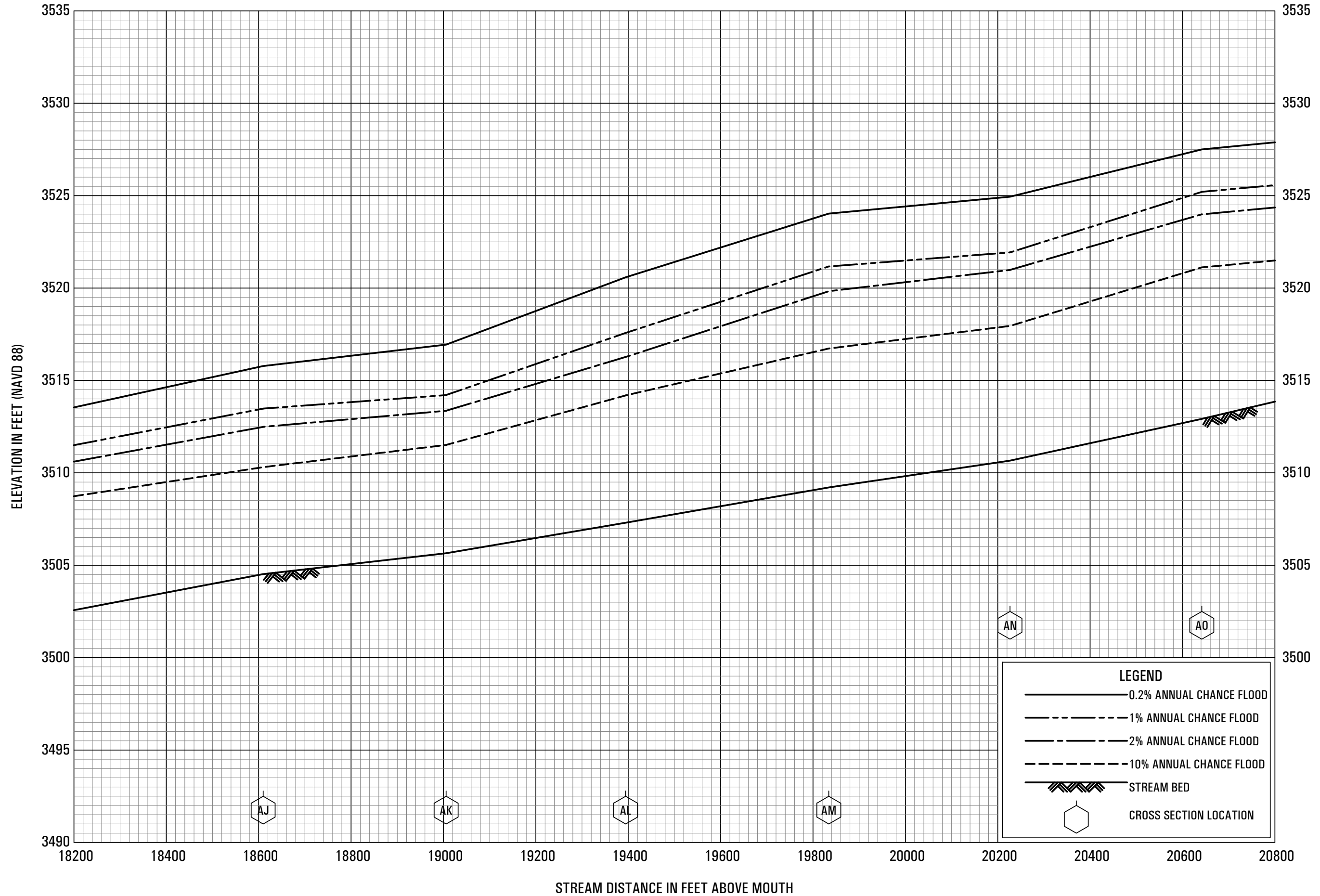
FLOOD PROFILES

SONOITA CREEK

FEDERAL EMERGENCY MANAGEMENT AGENCY

SANTA CRUZ COUNTY, AZ

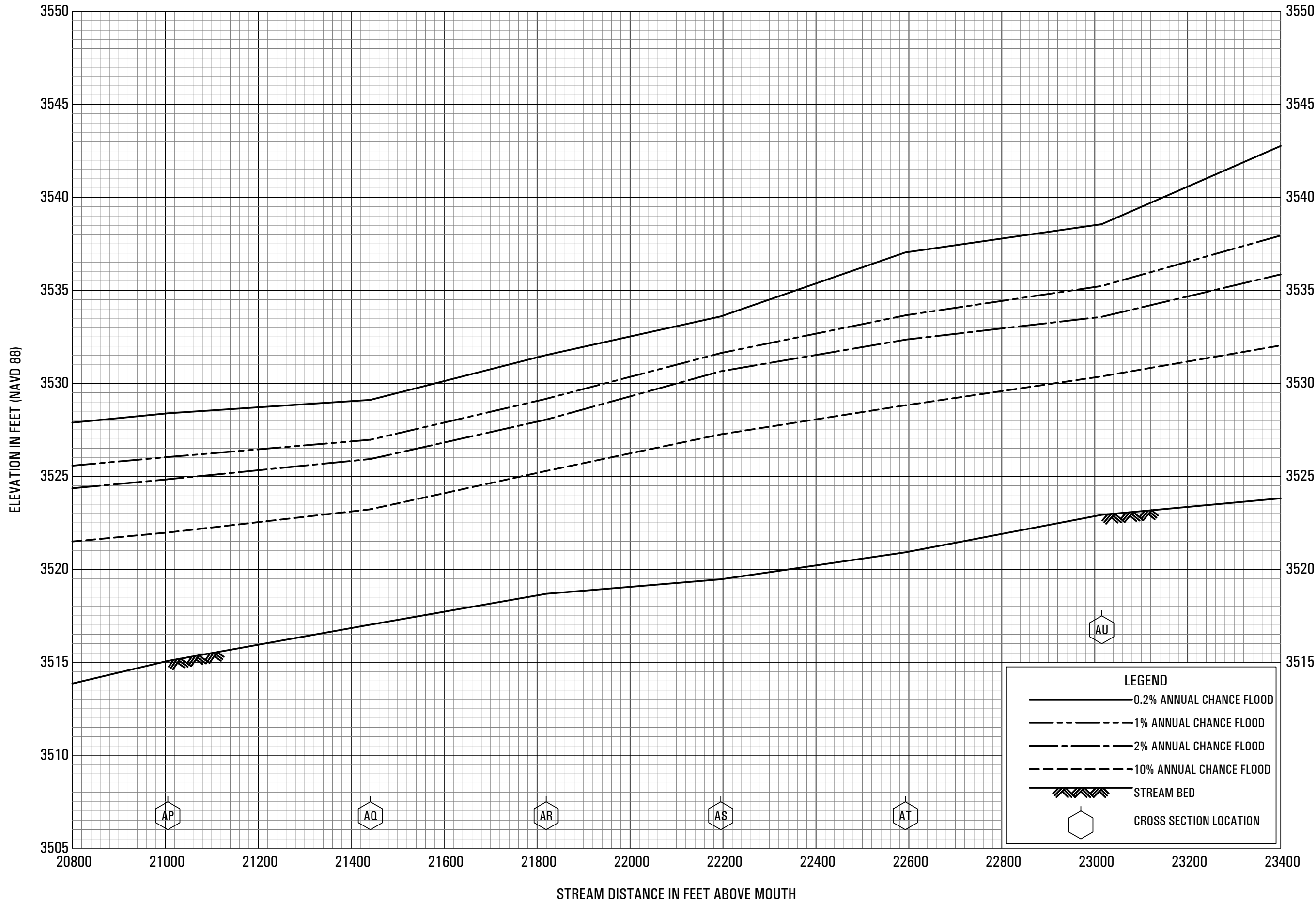
AND INCORPORATED AREAS



FLOOD PROFILES

SONOITA CREEK

FEDERAL EMERGENCY MANAGEMENT AGENCY  
 SANTA CRUZ COUNTY, AZ  
 AND INCORPORATED AREAS



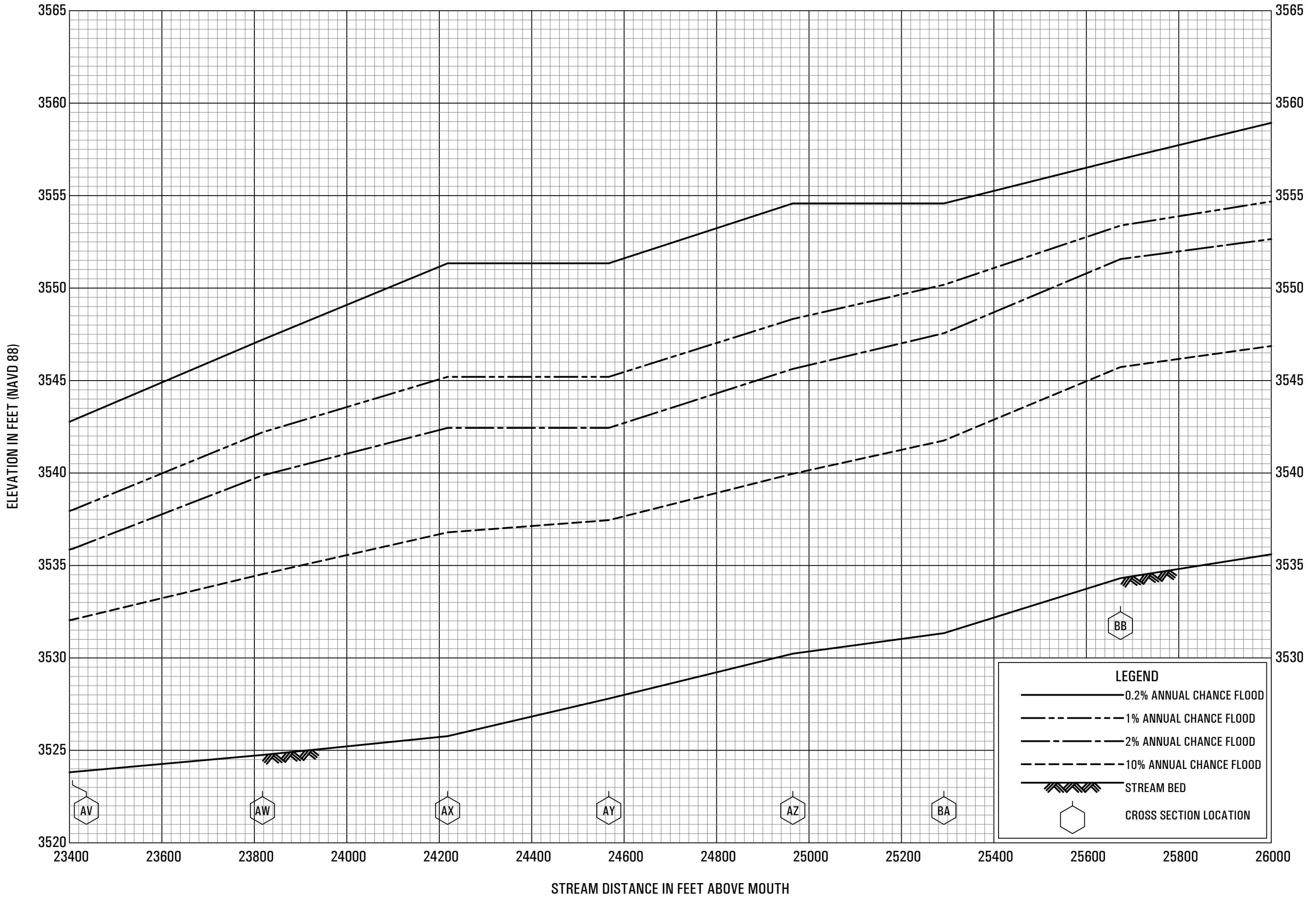
**FLOOD PROFILES**

**SONOITA CREEK**

FEDERAL EMERGENCY MANAGEMENT AGENCY

**SANTA CRUZ COUNTY, AZ**

AND INCORPORATED AREAS



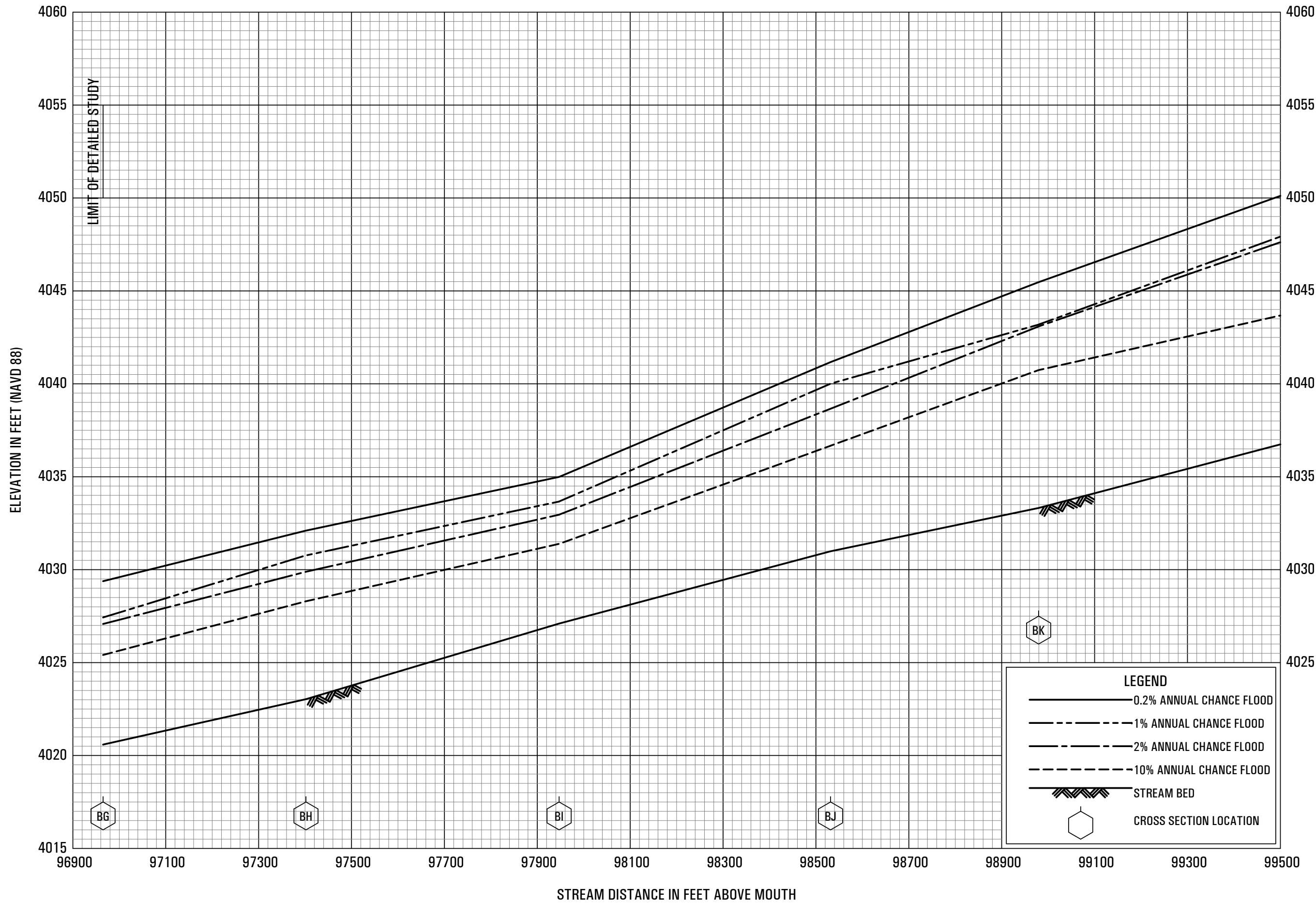
**FLOOD PROFILES**

SONOYTA CREEK

FEDERAL EMERGENCY MANAGEMENT AGENCY

SANTA CRUZ COUNTY, AZ  
AND INCORPORATED AREAS

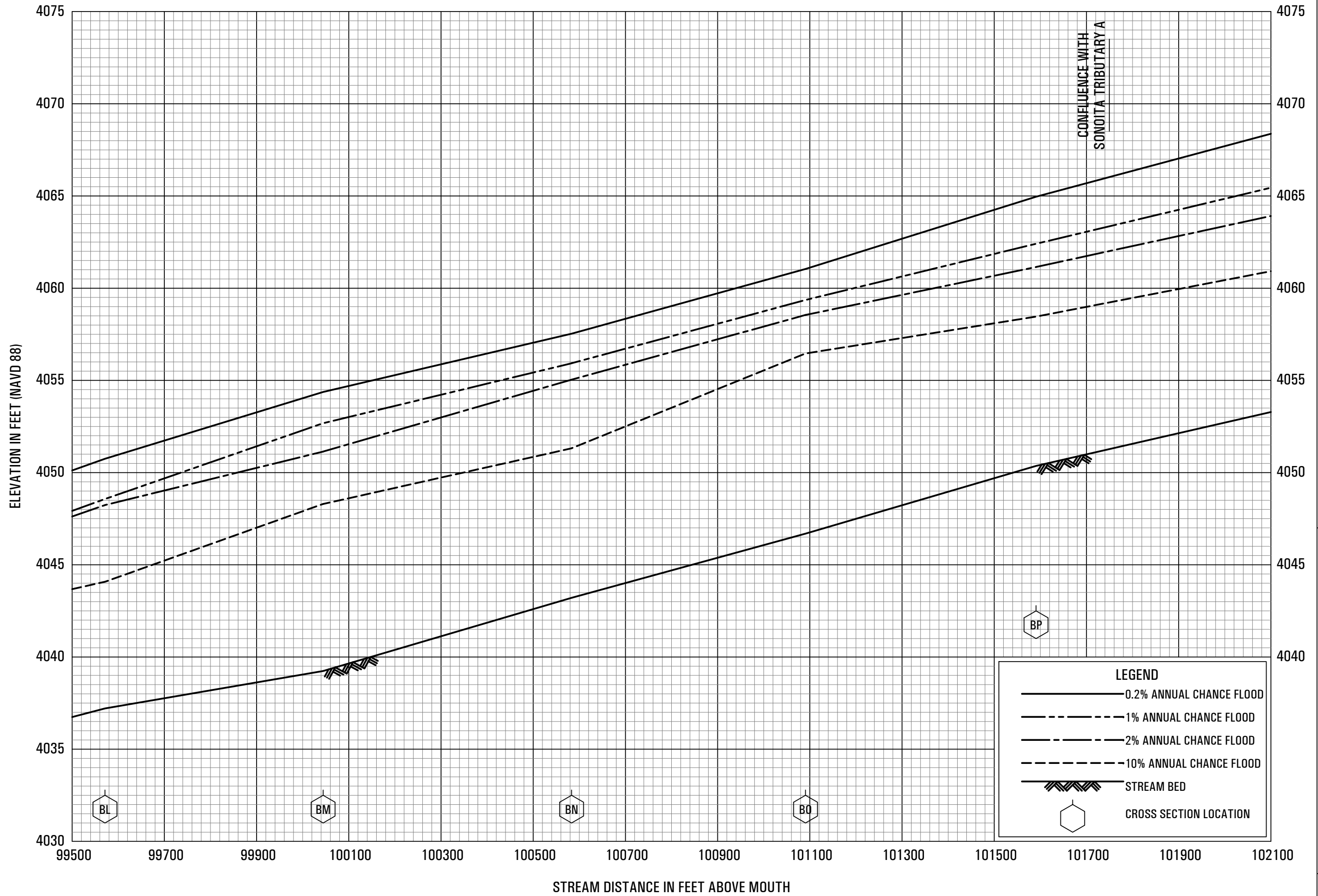




FLOOD PROFILES

SONOYITA CREEK

FEDERAL EMERGENCY MANAGEMENT AGENCY  
 SANTA CRUZ COUNTY, AZ  
 AND INCORPORATED AREAS

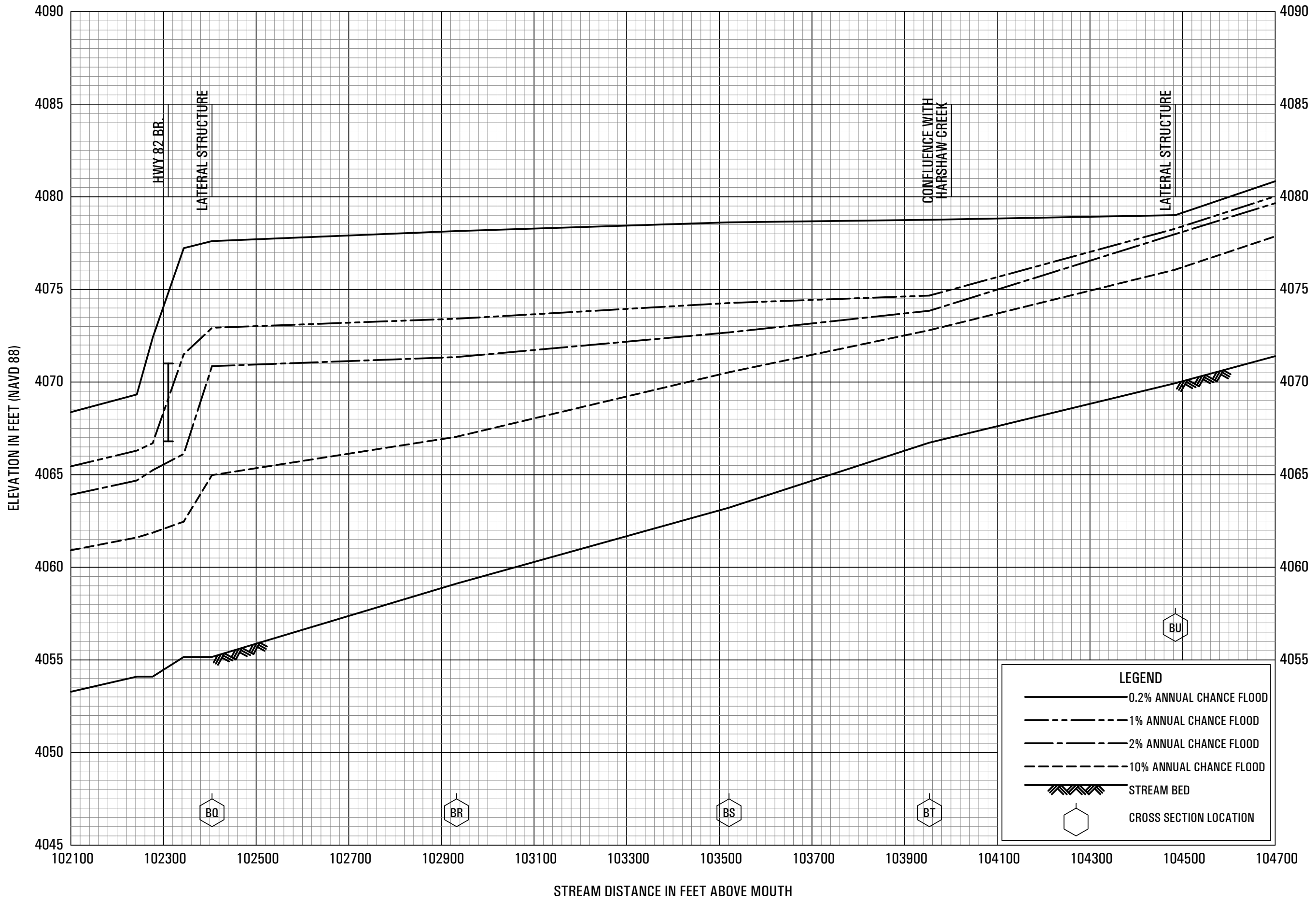


**FLOOD PROFILES**

SONOYITA CREEK

FEDERAL EMERGENCY MANAGEMENT AGENCY  
**SANTA CRUZ COUNTY, AZ**  
 AND INCORPORATED AREAS





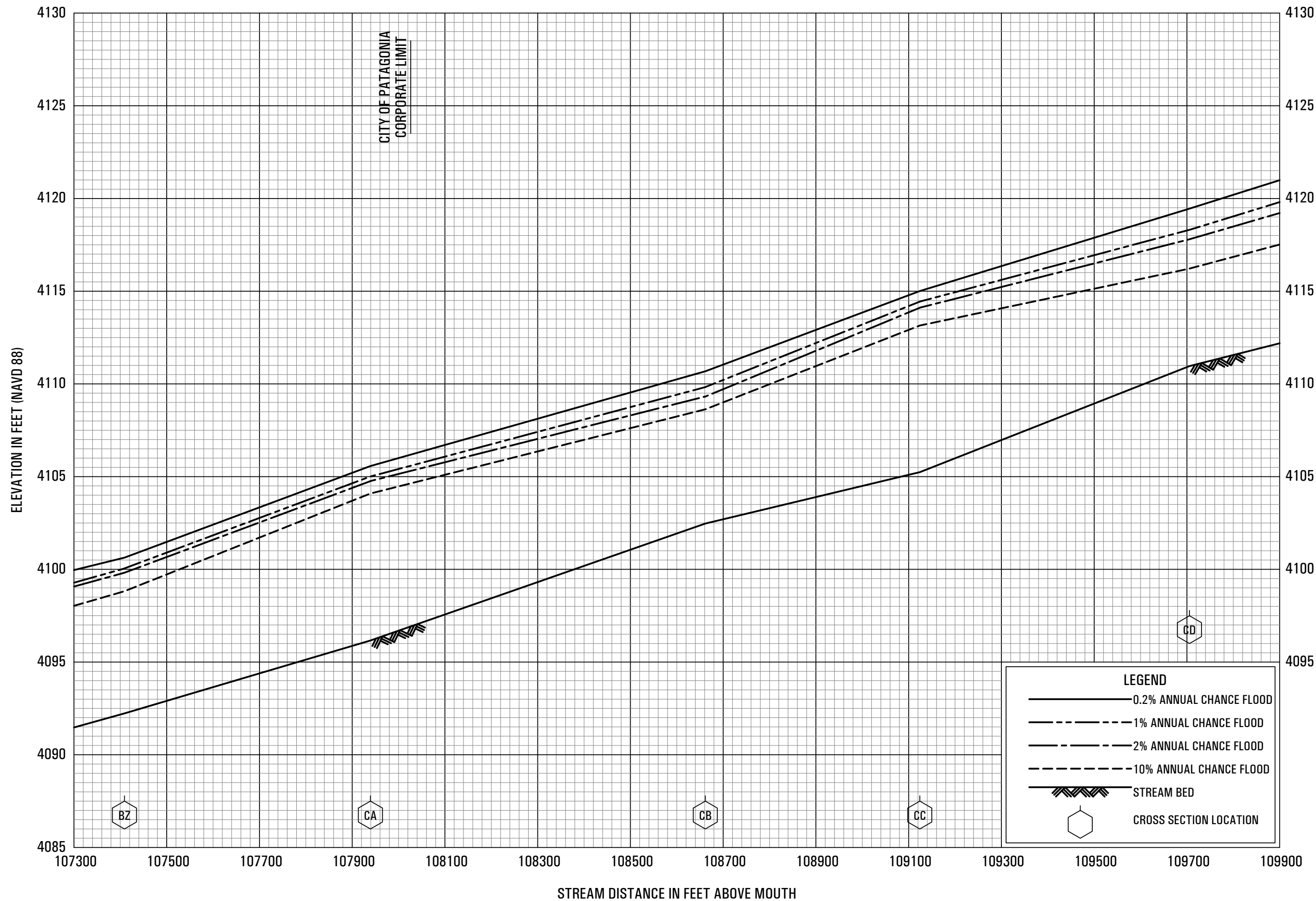
**FLOOD PROFILES**

SONOITA CREEK

FEDERAL EMERGENCY MANAGEMENT AGENCY

SANTA CRUZ COUNTY, AZ  
AND INCORPORATED AREAS



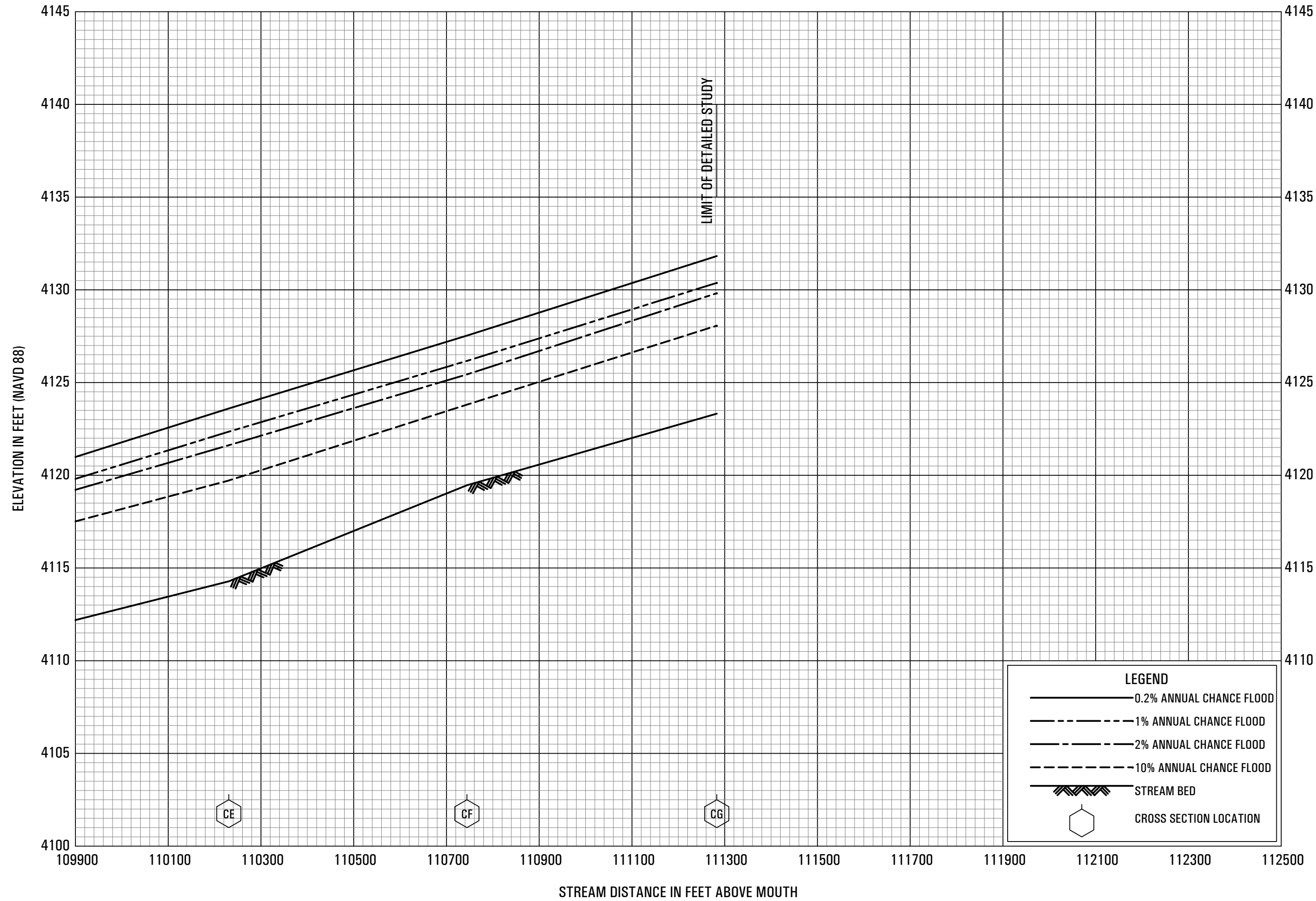


FLOOD PROFILES

SONOITA CREEK

FEDERAL EMERGENCY MANAGEMENT AGENCY

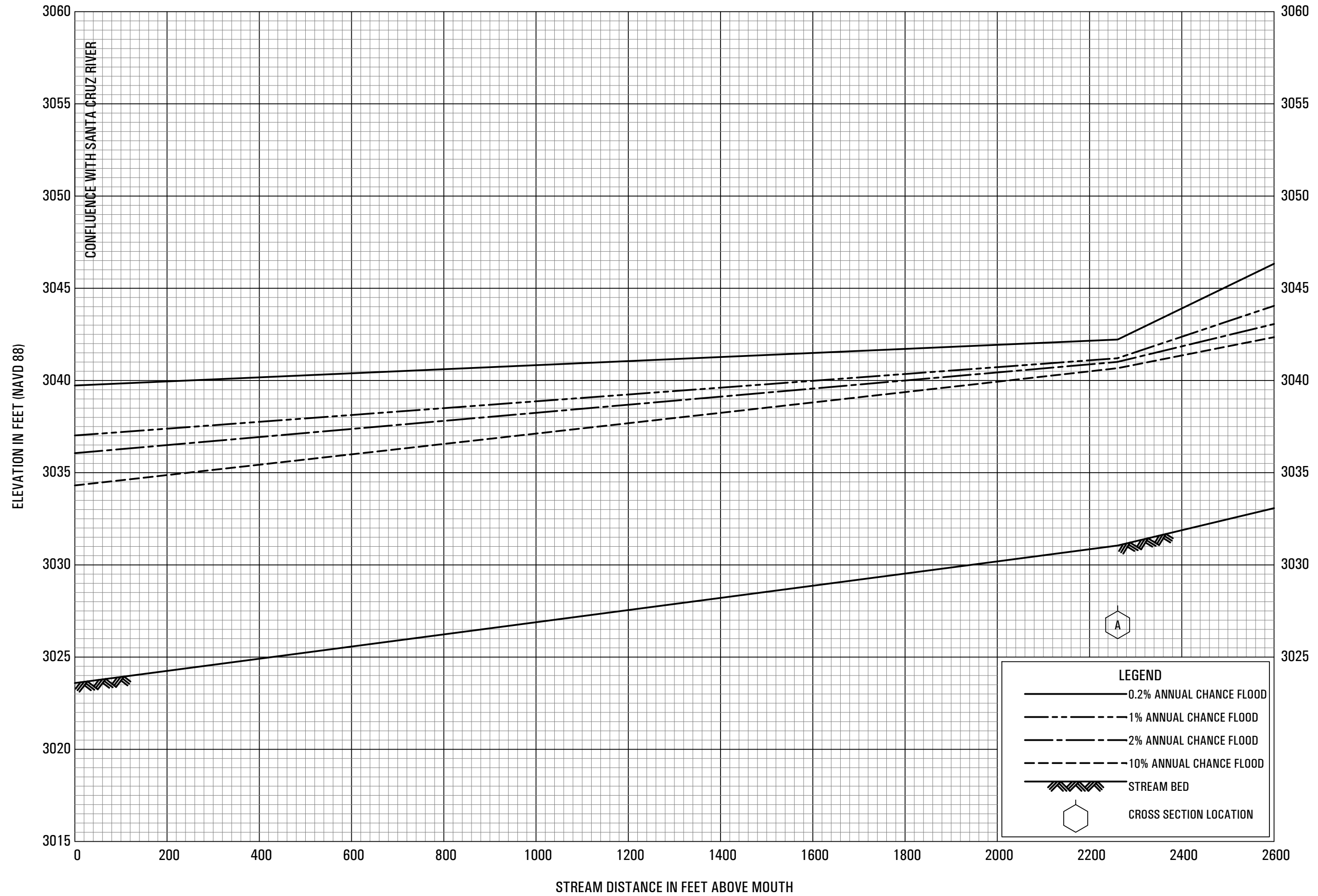
SANTA CRUZ COUNTY, AZ  
AND INCORPORATED AREAS



**FLOOD PROFILES**  
SONOITA CREEK

FEDERAL EMERGENCY MANAGEMENT AGENCY  
SANTA CRUZ COUNTY, AZ  
AND INCORPORATED AREAS

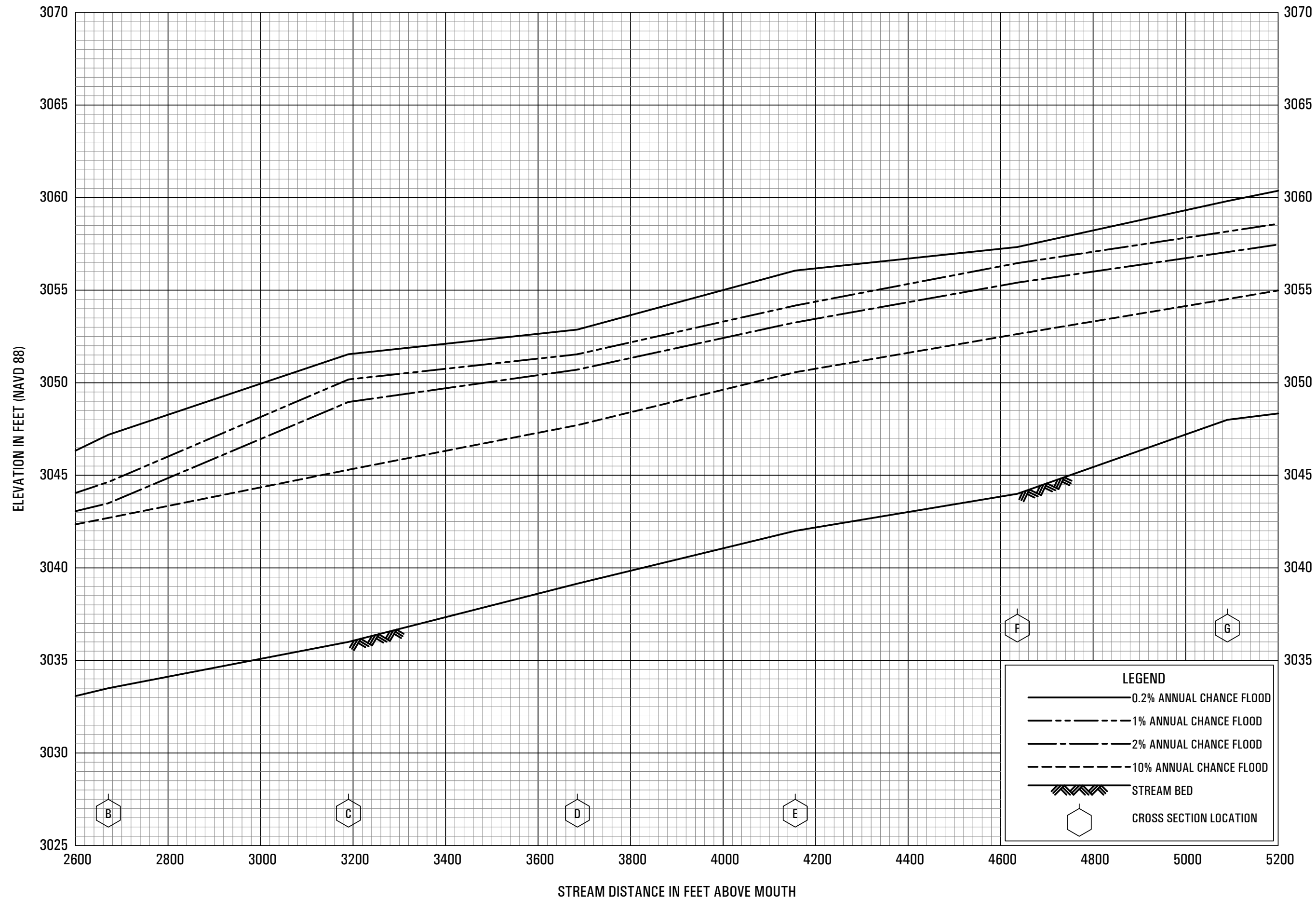




**FLOOD PROFILES**

SOPORI WASH

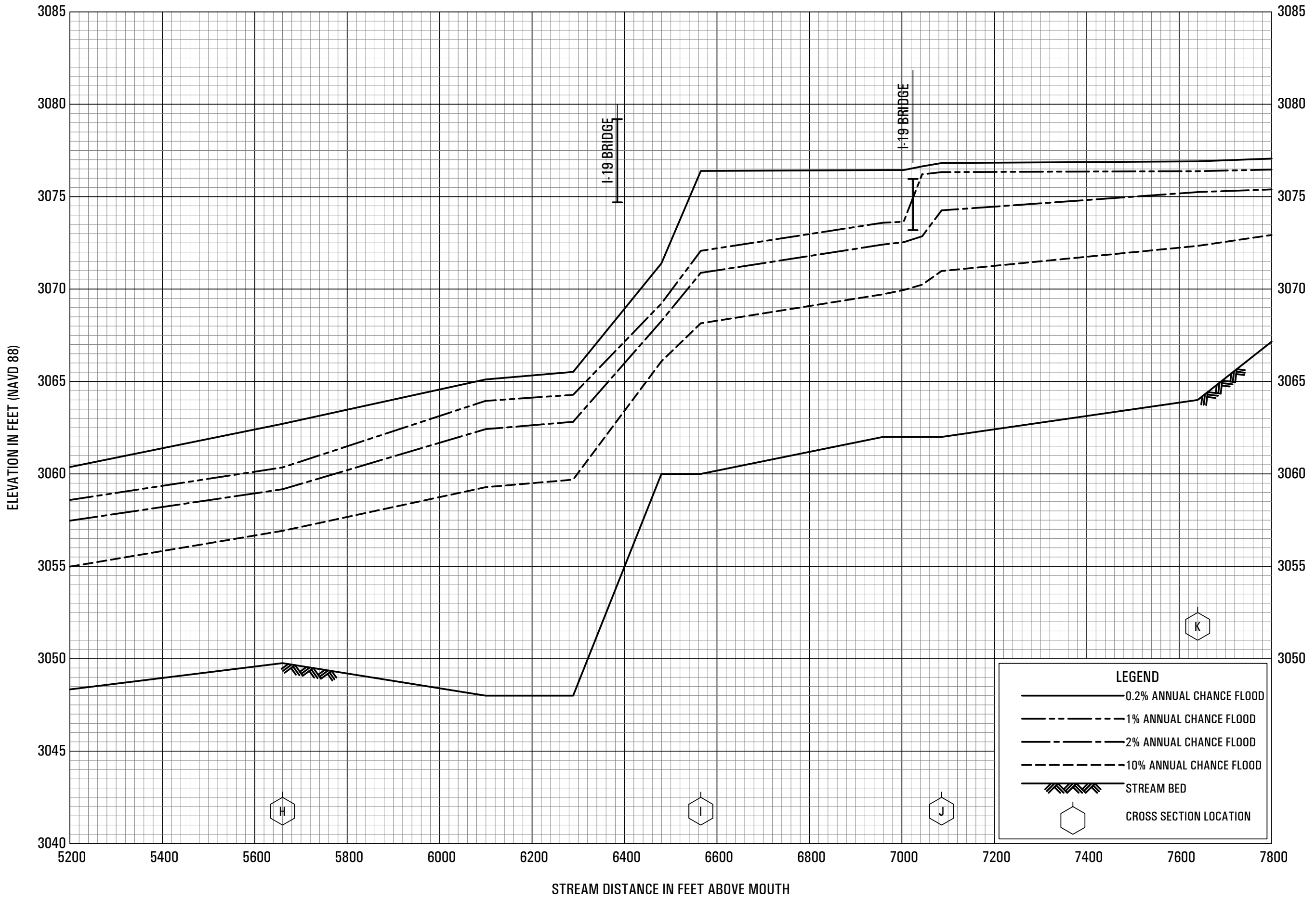
FEDERAL EMERGENCY MANAGEMENT AGENCY  
**SANTA CRUZ COUNTY, AZ**  
 AND INCORPORATED AREAS



**FLOOD PROFILES**

**SOPORI WASH**

FEDERAL EMERGENCY MANAGEMENT AGENCY  
**SANTA CRUZ COUNTY, AZ**  
 AND INCORPORATED AREAS

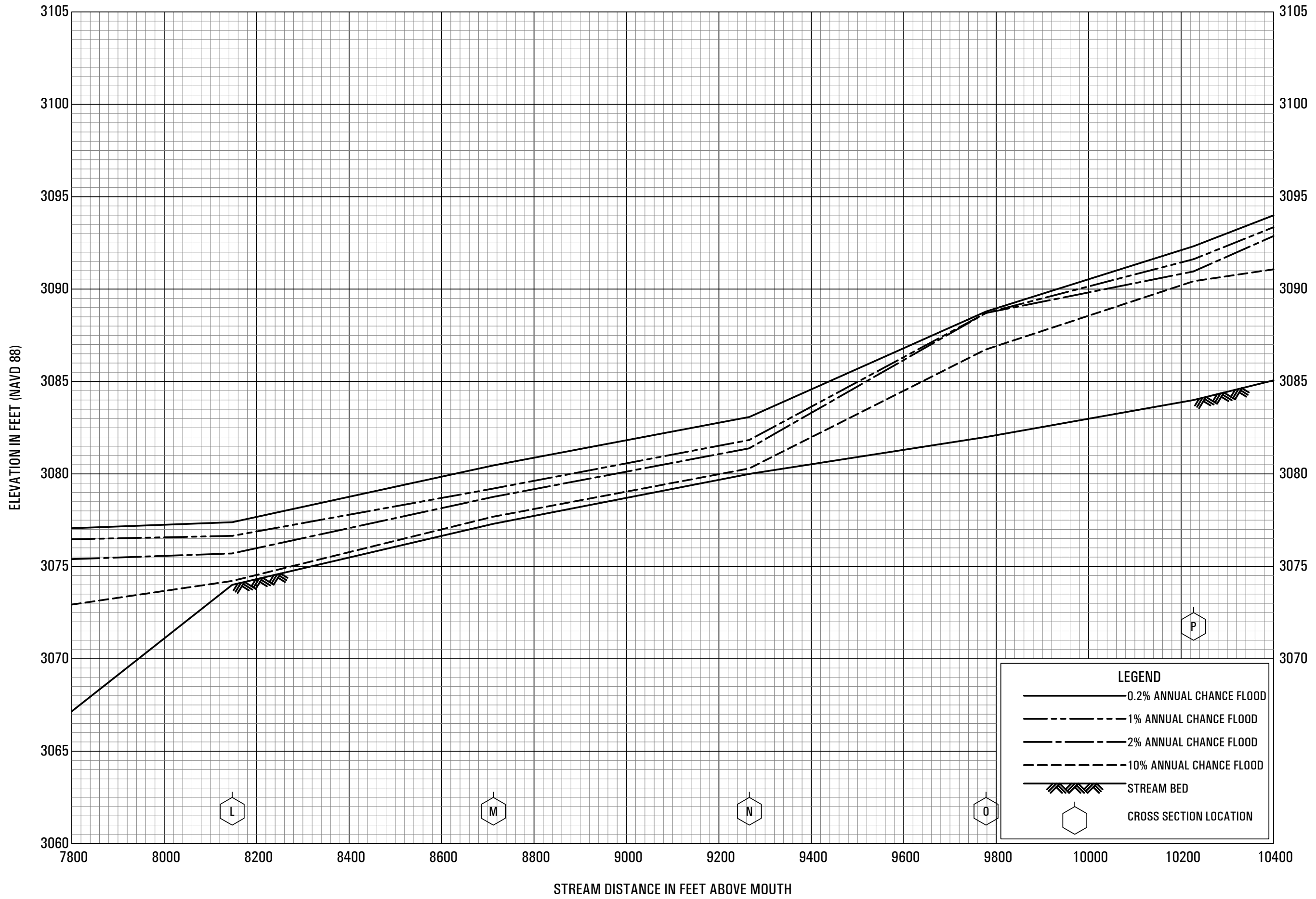


**FLOOD PROFILES**

SOPORI WASH

FEDERAL EMERGENCY MANAGEMENT AGENCY  
**SANTA CRUZ COUNTY, AZ**  
 AND INCORPORATED AREAS

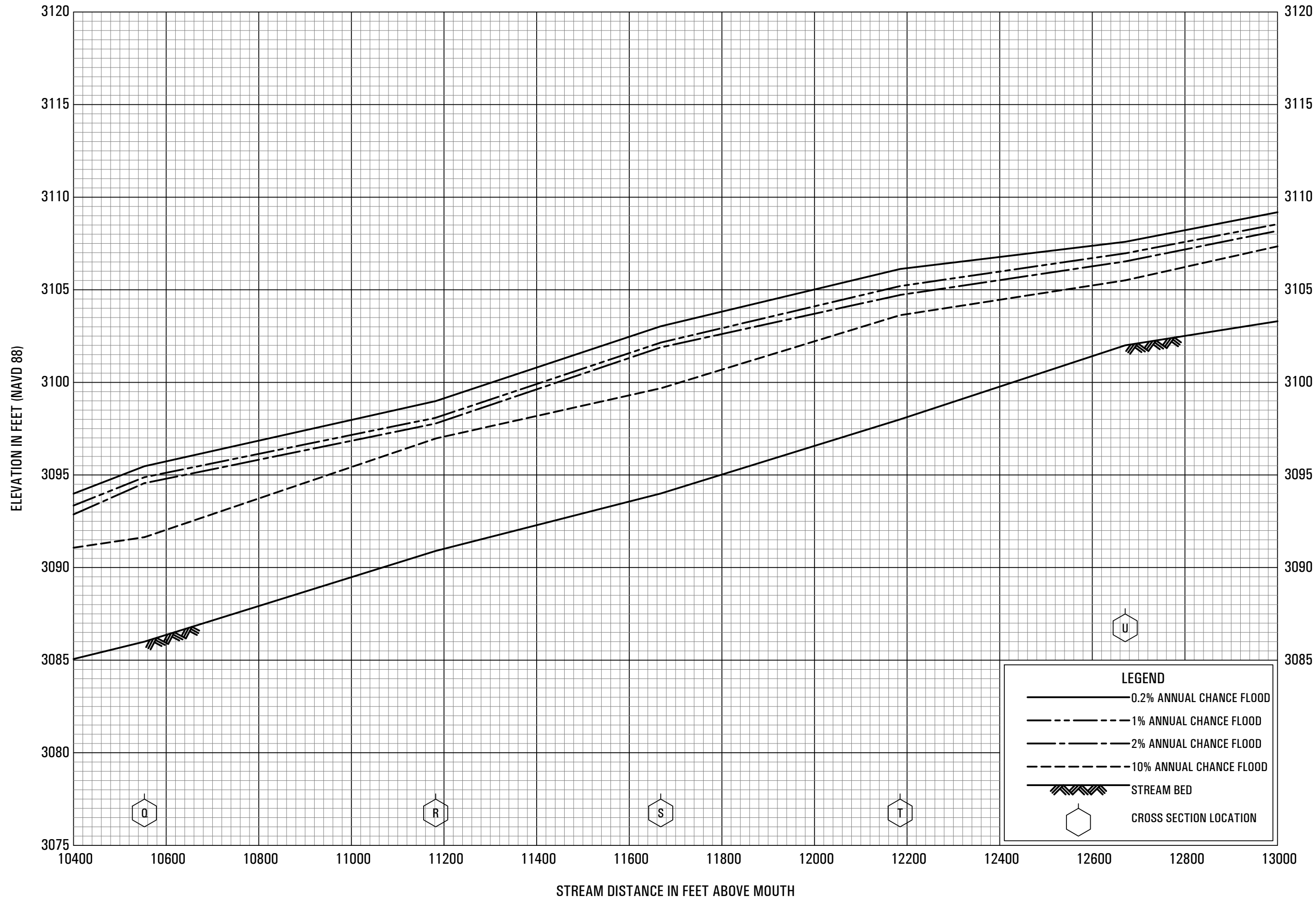




**FLOOD PROFILES**

SOPORI WASH

FEDERAL EMERGENCY MANAGEMENT AGENCY  
**SANTA CRUZ COUNTY, AZ**  
 AND INCORPORATED AREAS



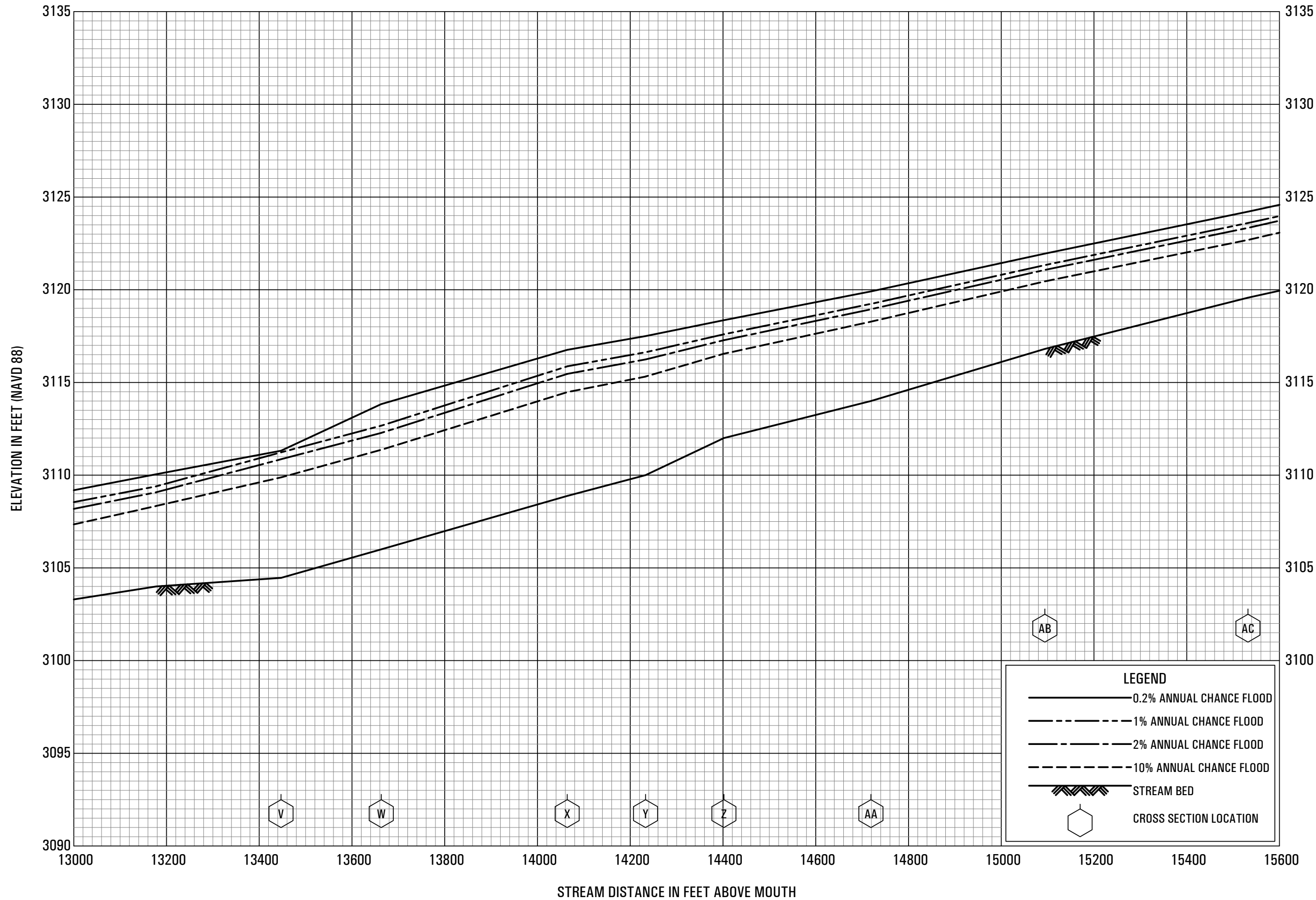
FLOOD PROFILES

SOPORI WASH

FEDERAL EMERGENCY MANAGEMENT AGENCY

SANTA CRUZ COUNTY, AZ

AND INCORPORATED AREAS



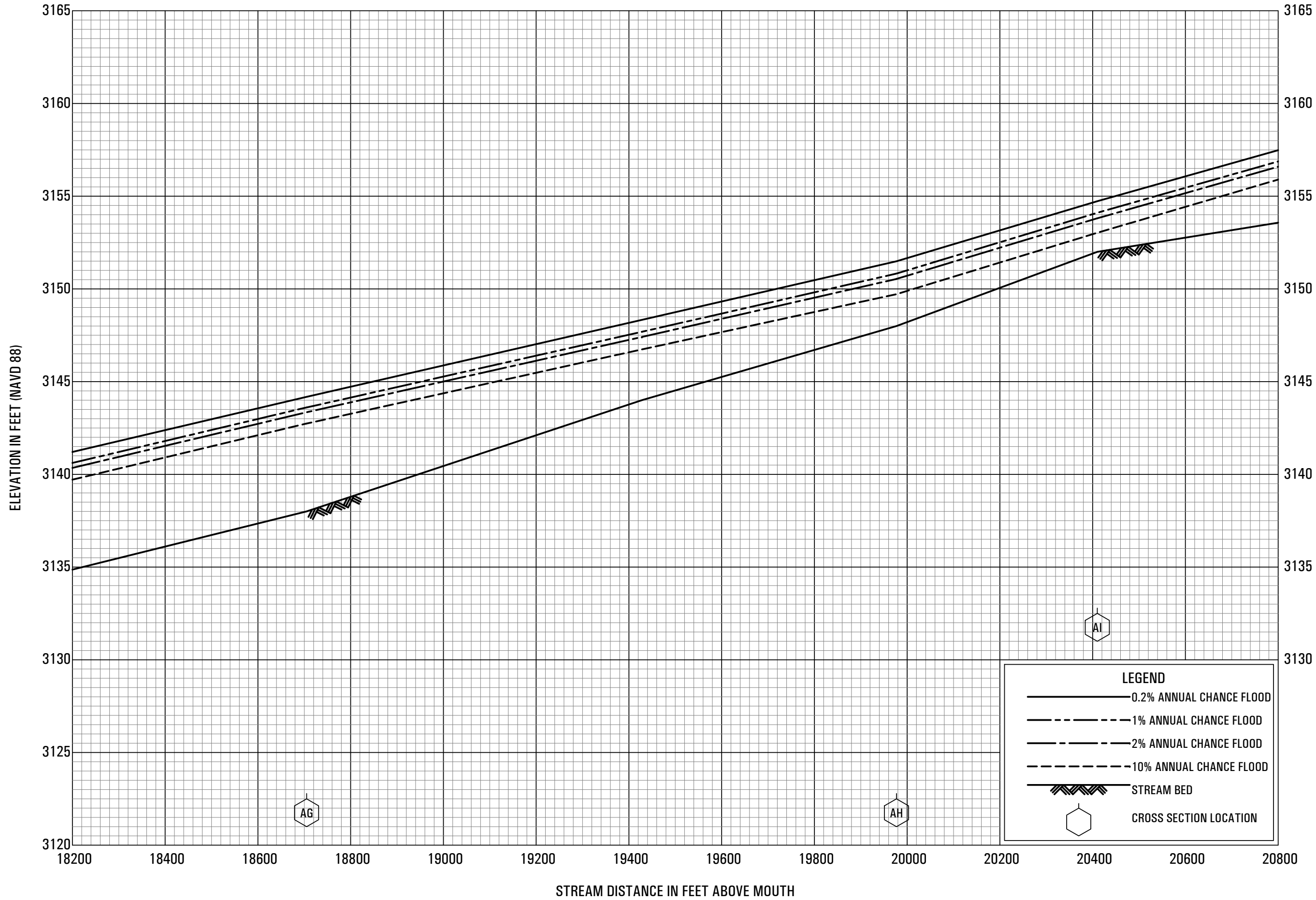
FLOOD PROFILES

SOPORI WASH

FEDERAL EMERGENCY MANAGEMENT AGENCY

SANTA CRUZ COUNTY, AZ  
AND INCORPORATED AREAS





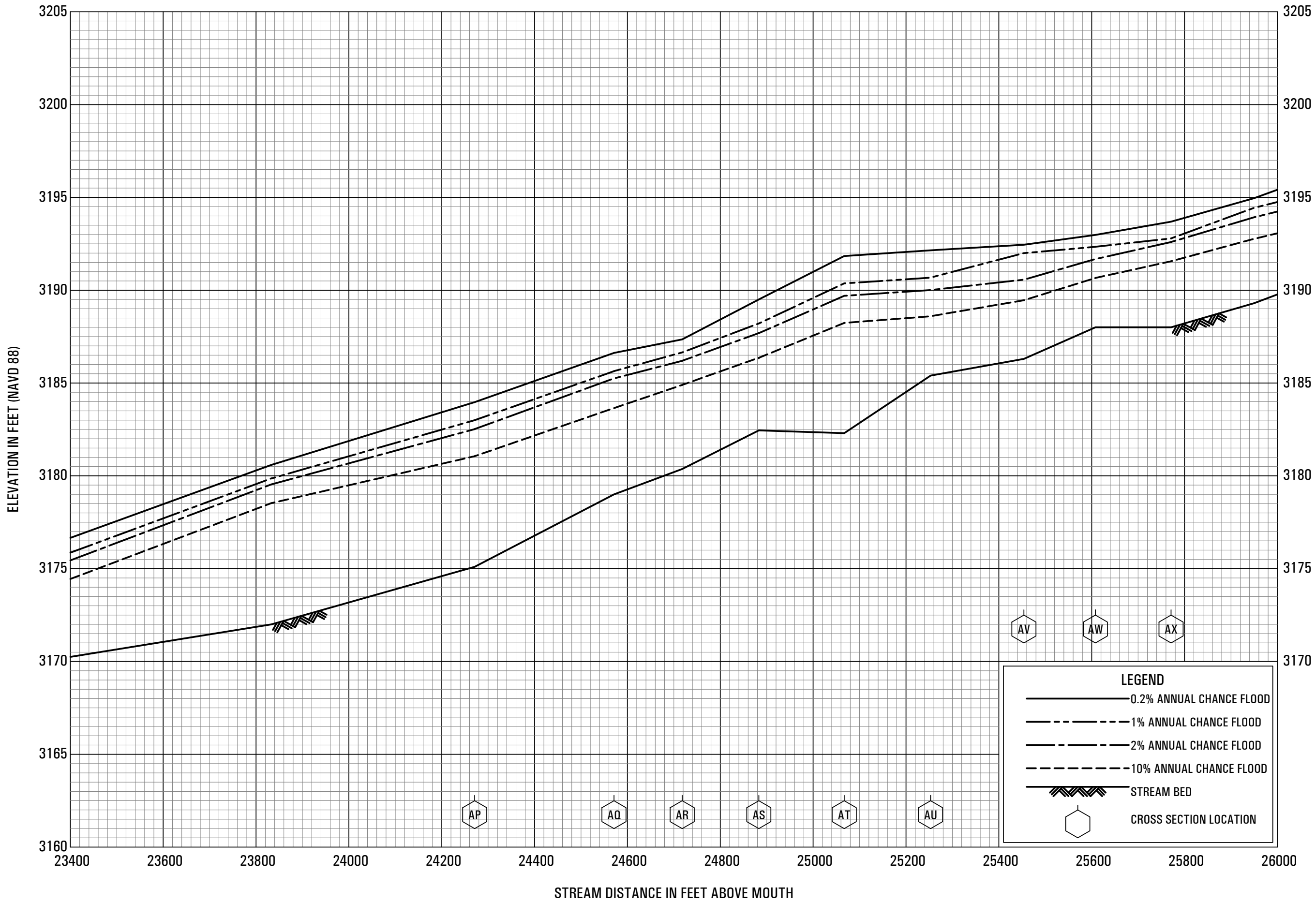
**FLOOD PROFILES**

**SOPORI WASH**

FEDERAL EMERGENCY MANAGEMENT AGENCY

**SANTA CRUZ COUNTY, AZ**  
AND INCORPORATED AREAS



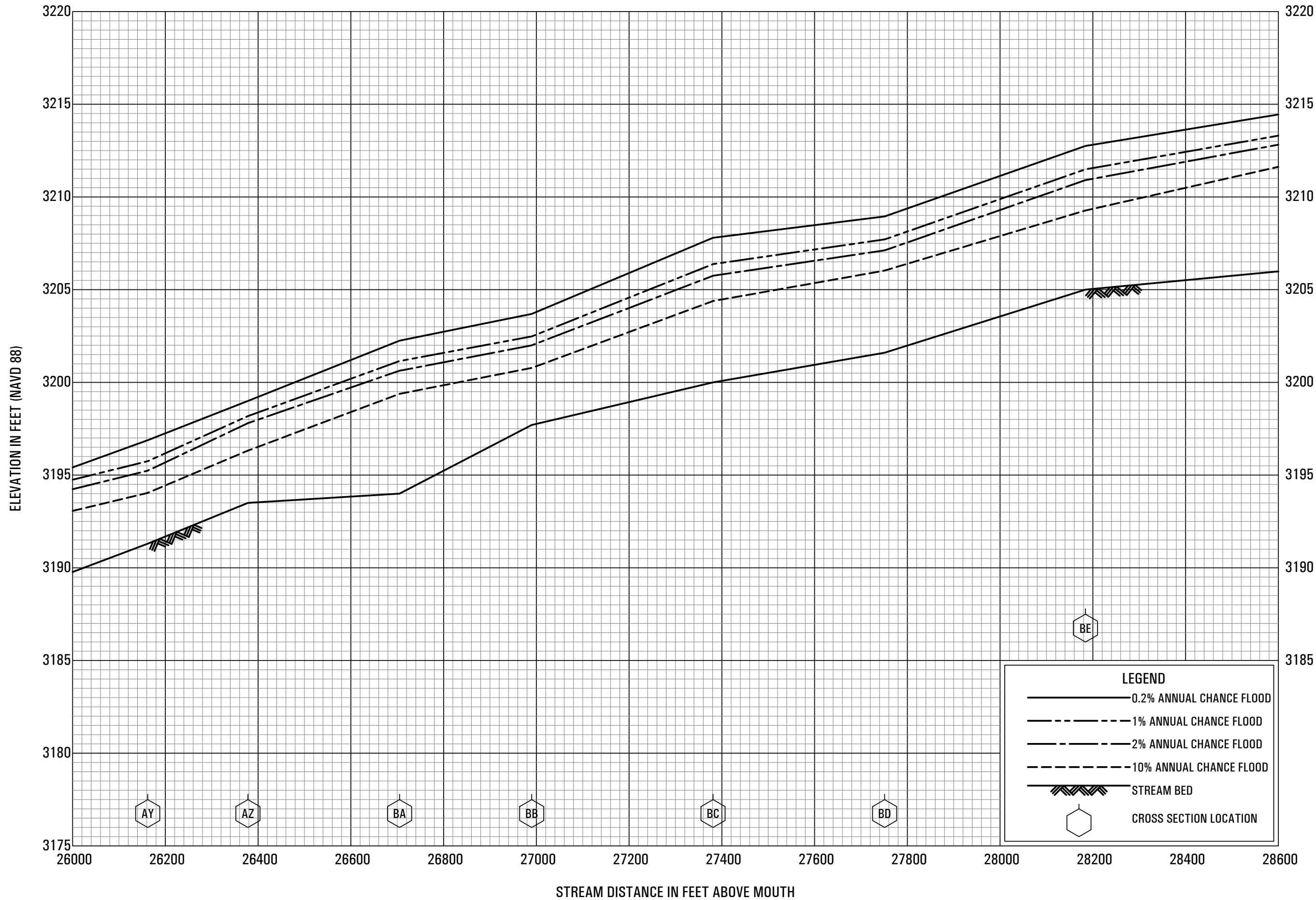


**FLOOD PROFILES**

SOPORI WASH

FEDERAL EMERGENCY MANAGEMENT AGENCY

**SANTA CRUZ COUNTY, AZ**  
AND INCORPORATED AREAS



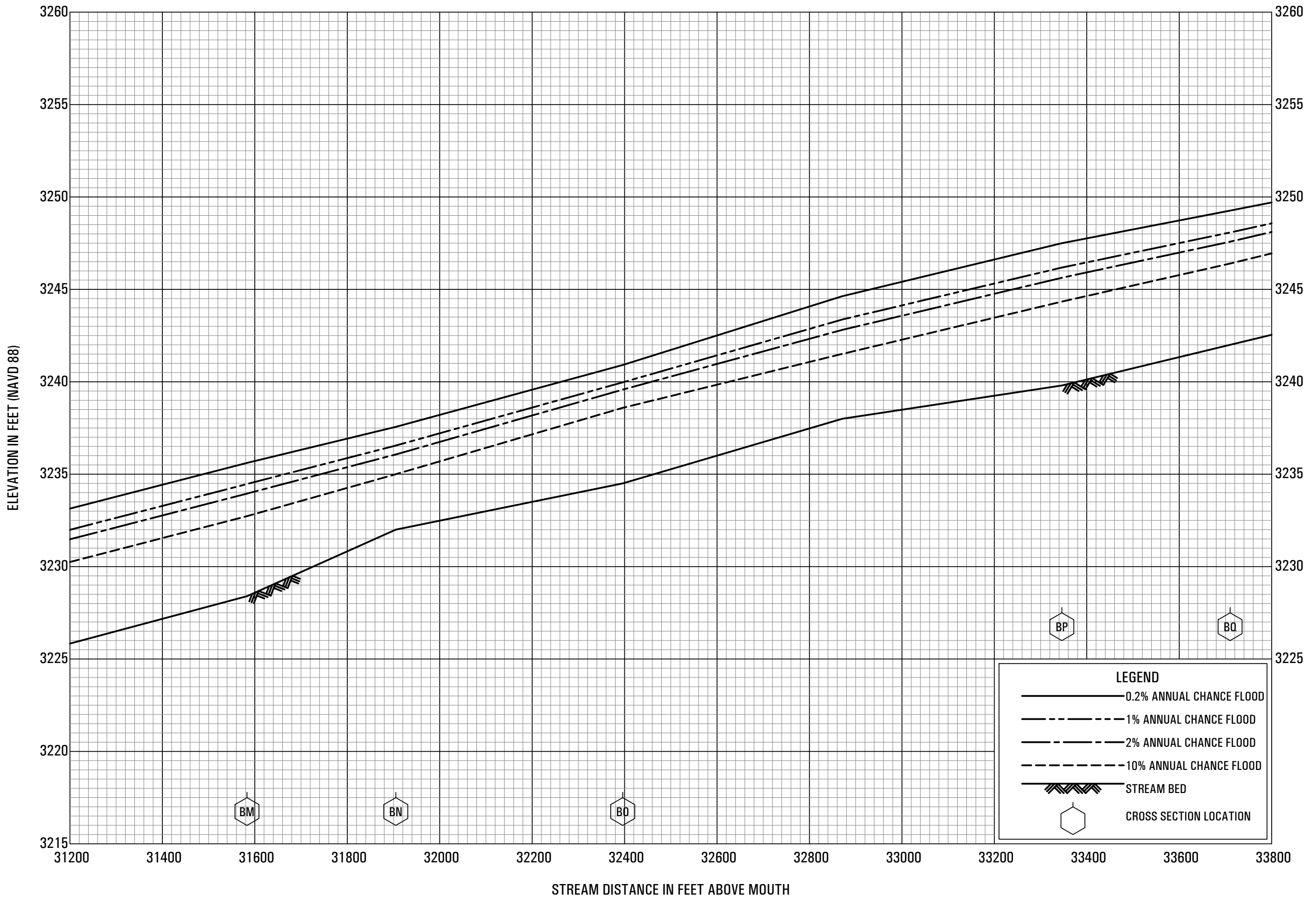
FLOOD PROFILES

SOPORI WASH

FEDERAL EMERGENCY MANAGEMENT AGENCY  
 SANTA CRUZ COUNTY, AZ  
 AND INCORPORATED AREAS

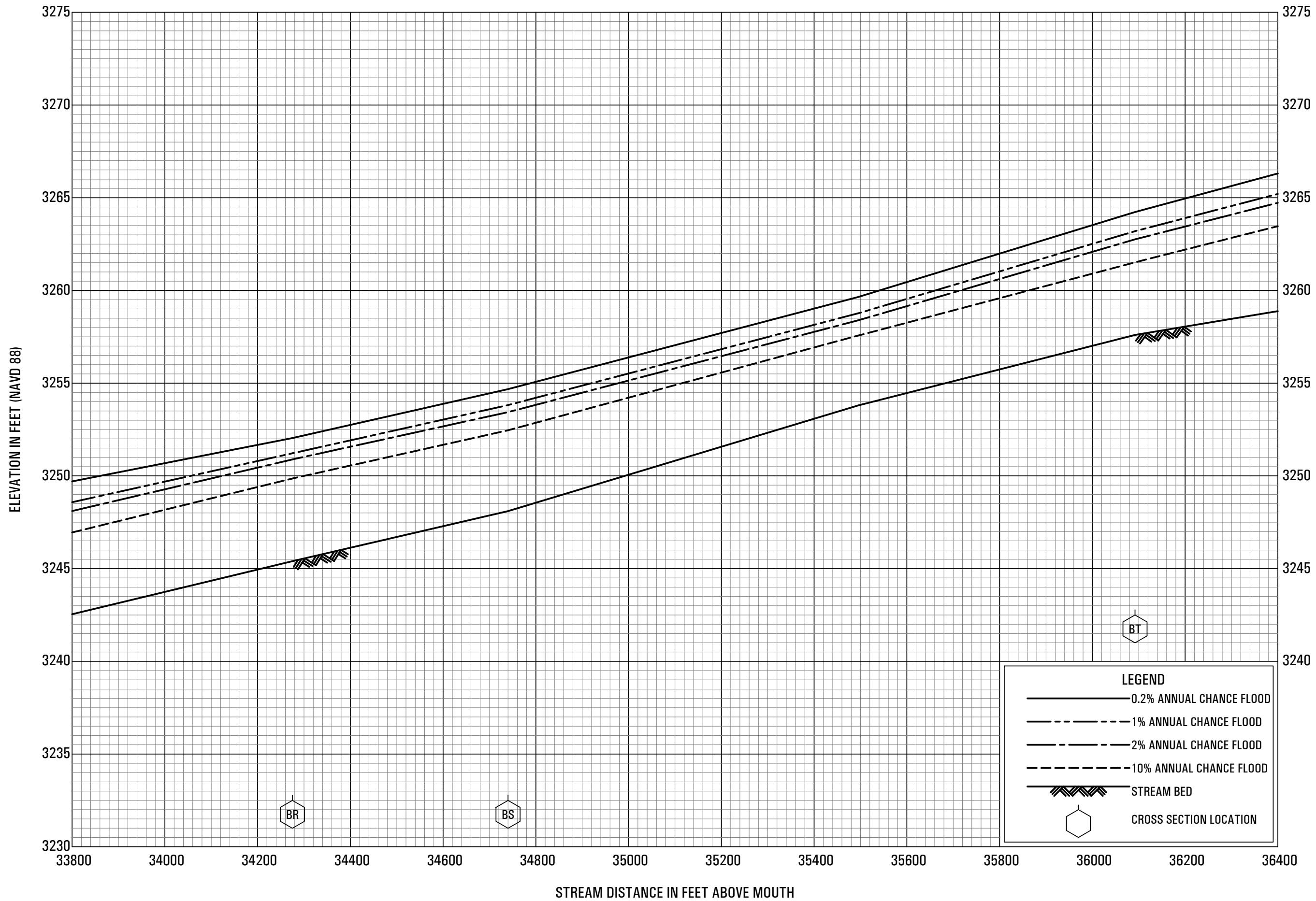






FLOOD PROFILES  
SOPORI WASH

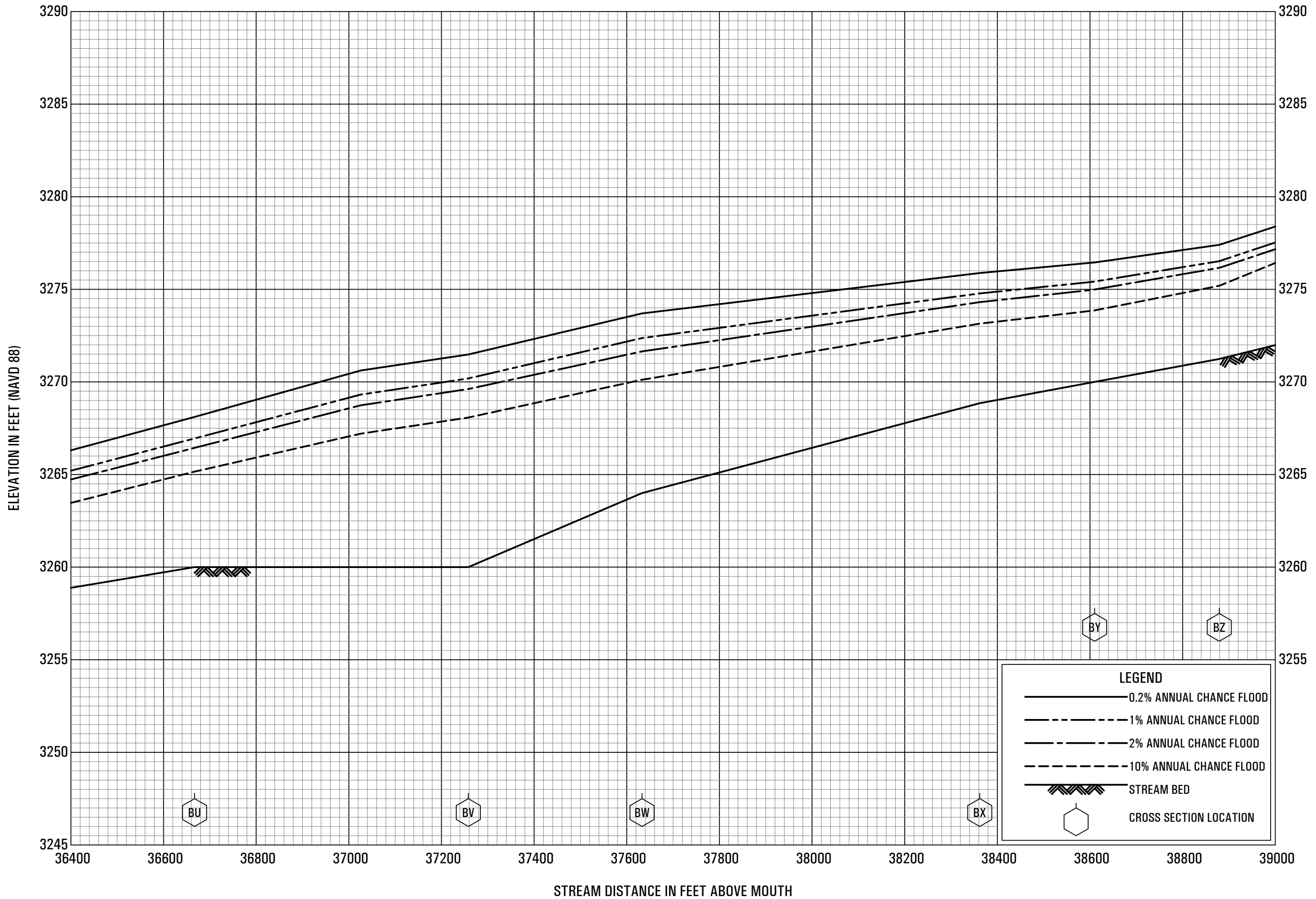
FEDERAL EMERGENCY MANAGEMENT AGENCY  
SANTA CRUZ COUNTY, AZ  
AND INCORPORATED AREAS



**FLOOD PROFILES**

SOPORI WASH

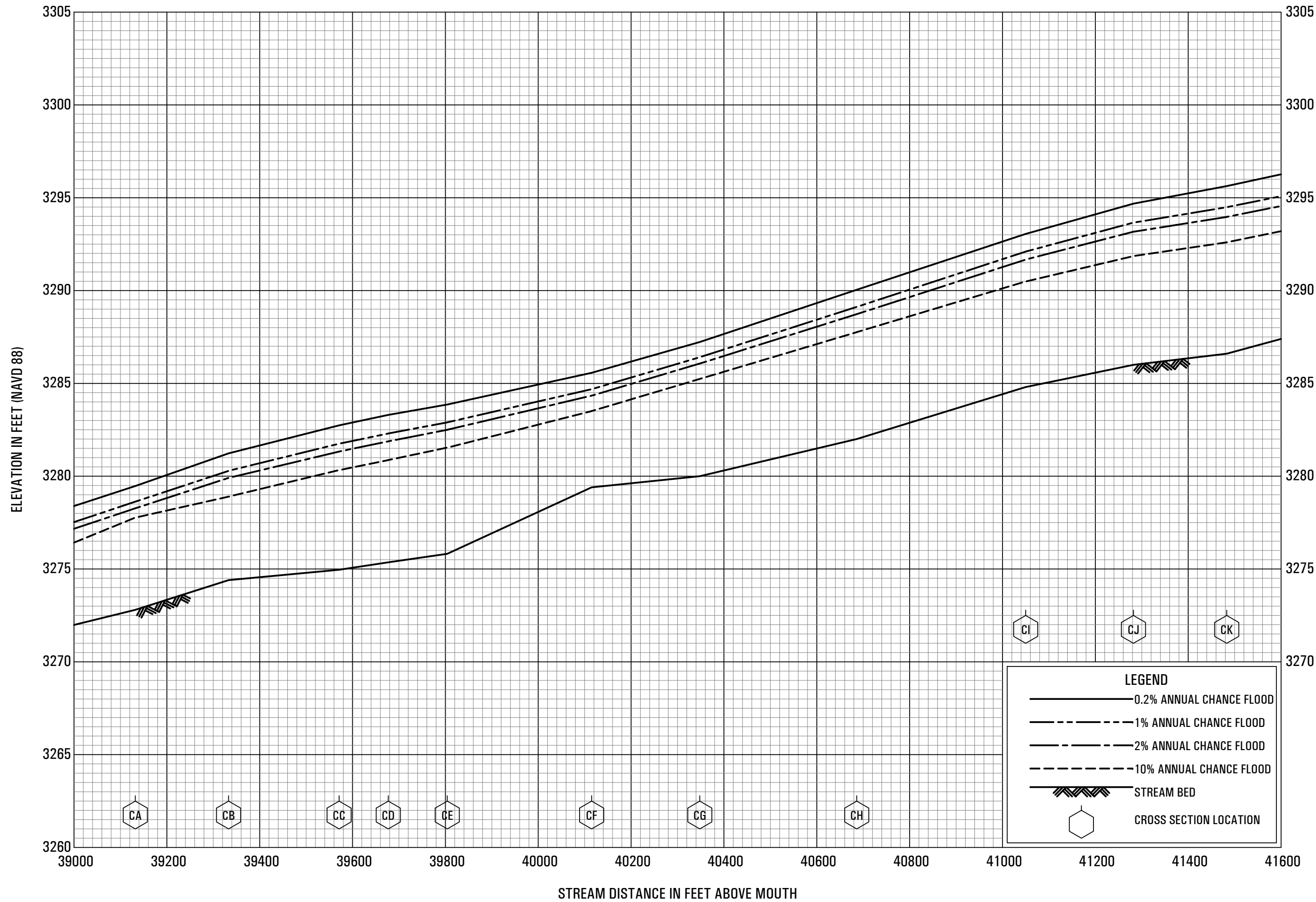
FEDERAL EMERGENCY MANAGEMENT AGENCY  
**SANTA CRUZ COUNTY, AZ**  
 AND INCORPORATED AREAS



**FLOOD PROFILES**

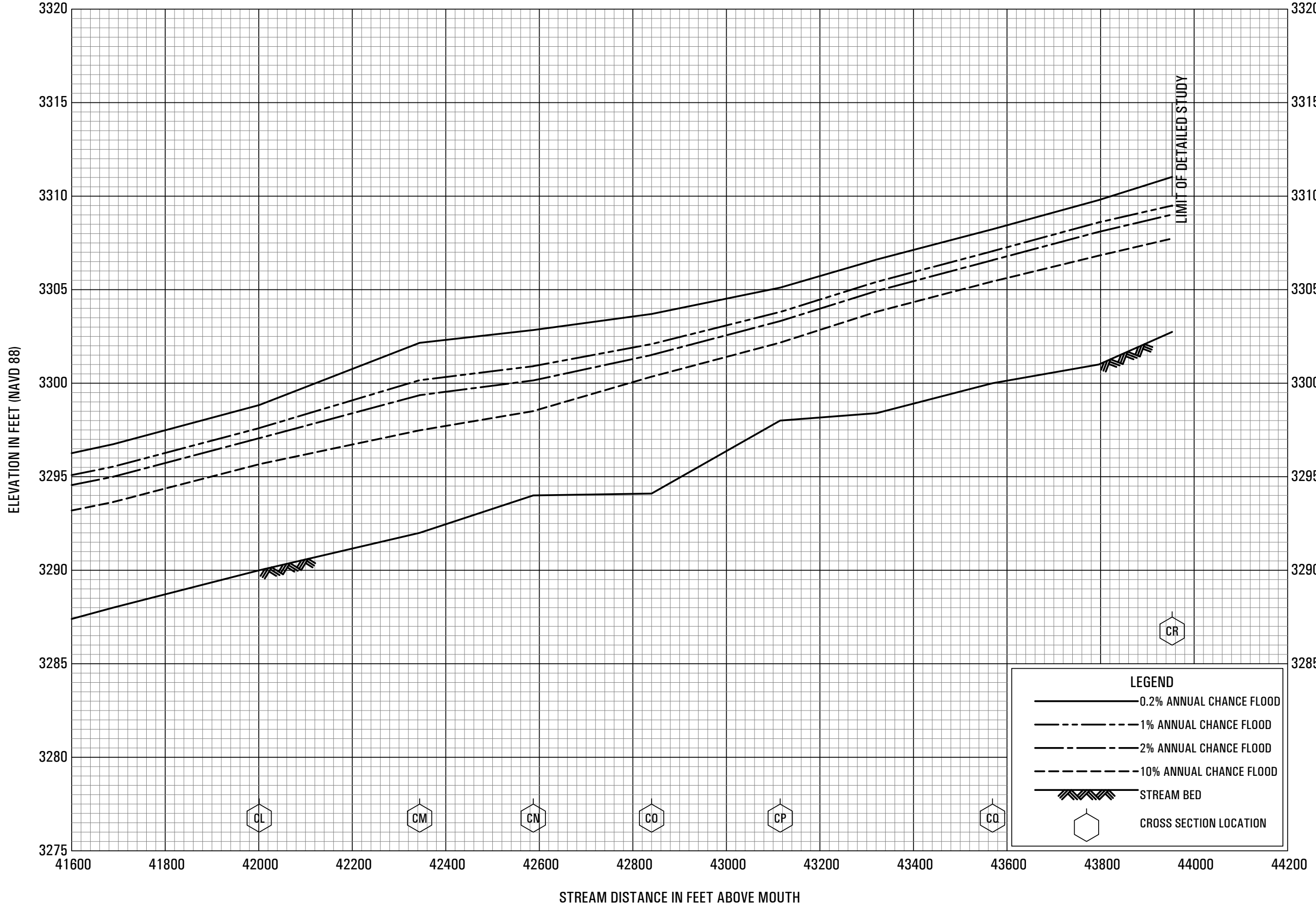
SOPORI WASH

FEDERAL EMERGENCY MANAGEMENT AGENCY  
**SANTA CRUZ COUNTY, AZ**  
 AND INCORPORATED AREAS



**FLOOD PROFILES**  
SOPORI WASH

FEDERAL EMERGENCY MANAGEMENT AGENCY  
**SANTA CRUZ COUNTY, AZ**  
AND INCORPORATED AREAS

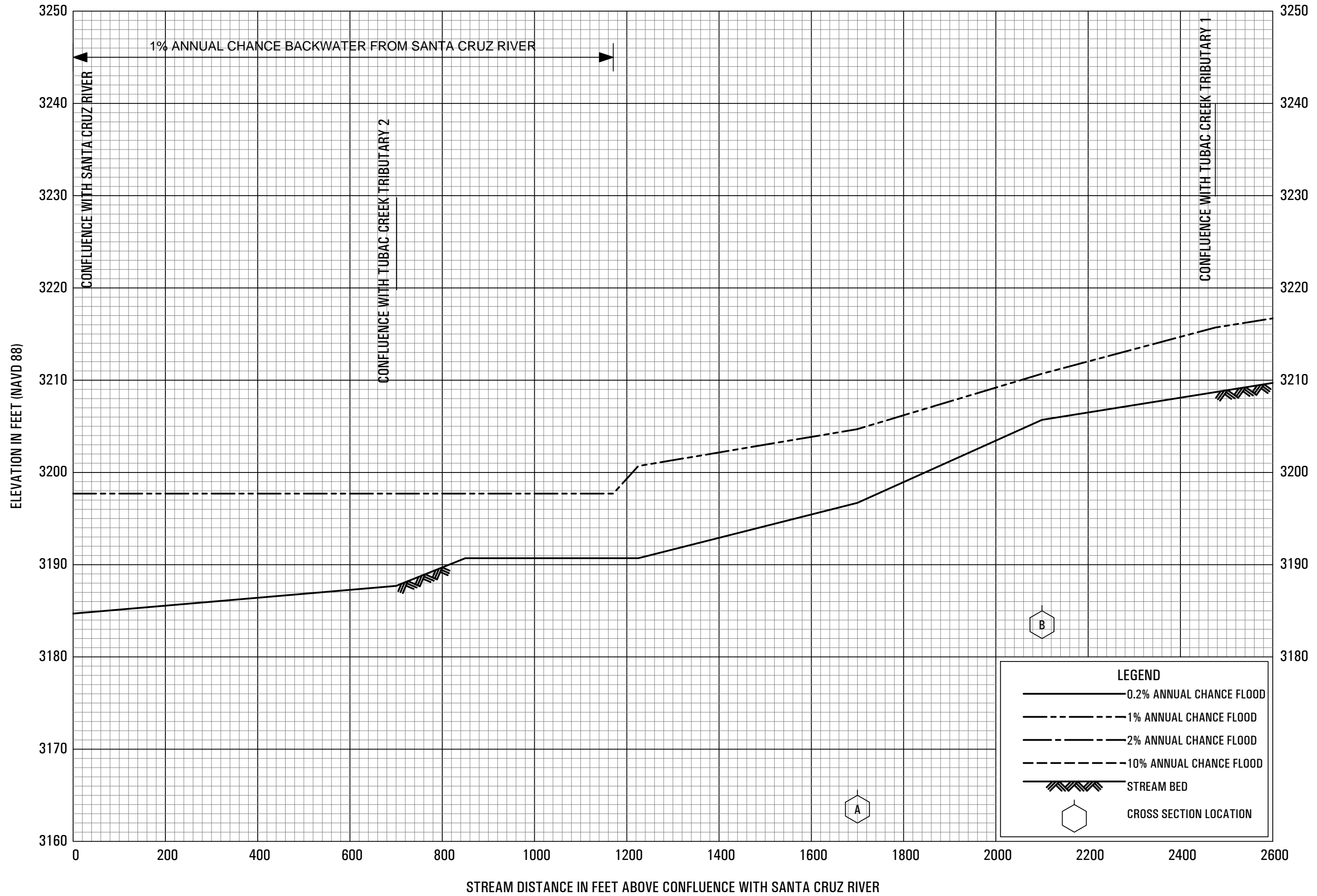


**FLOOD PROFILES**

SOPORI WASH

FEDERAL EMERGENCY MANAGEMENT AGENCY

SANTA CRUZ COUNTY, AZ  
AND INCORPORATED AREAS



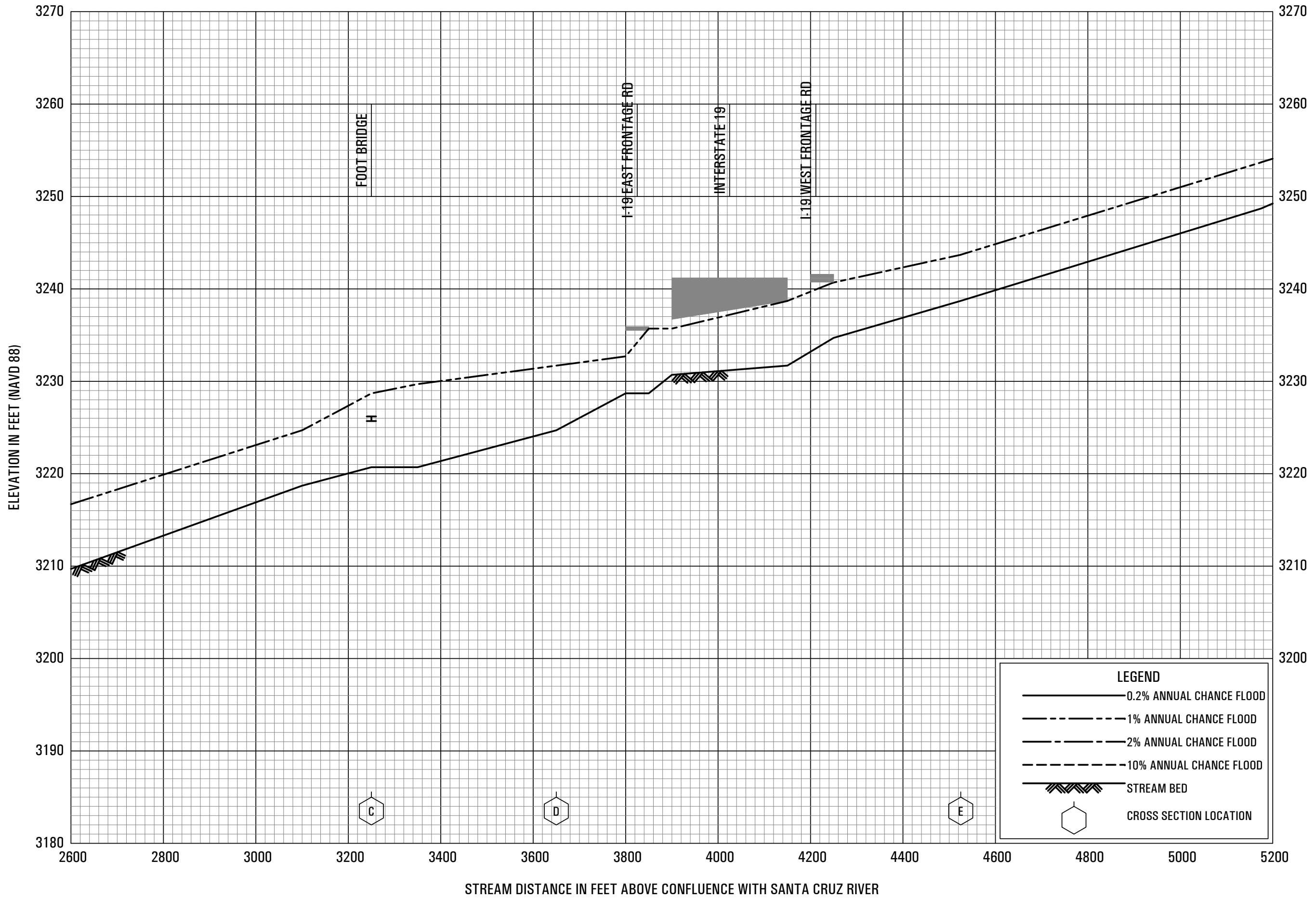
**FLOOD PROFILES**

**TUBAC CREEK**

FEDERAL EMERGENCY MANAGEMENT AGENCY  
**SANTA CRUZ COUNTY, AZ**

AND INCORPORATED AREAS

**197P**

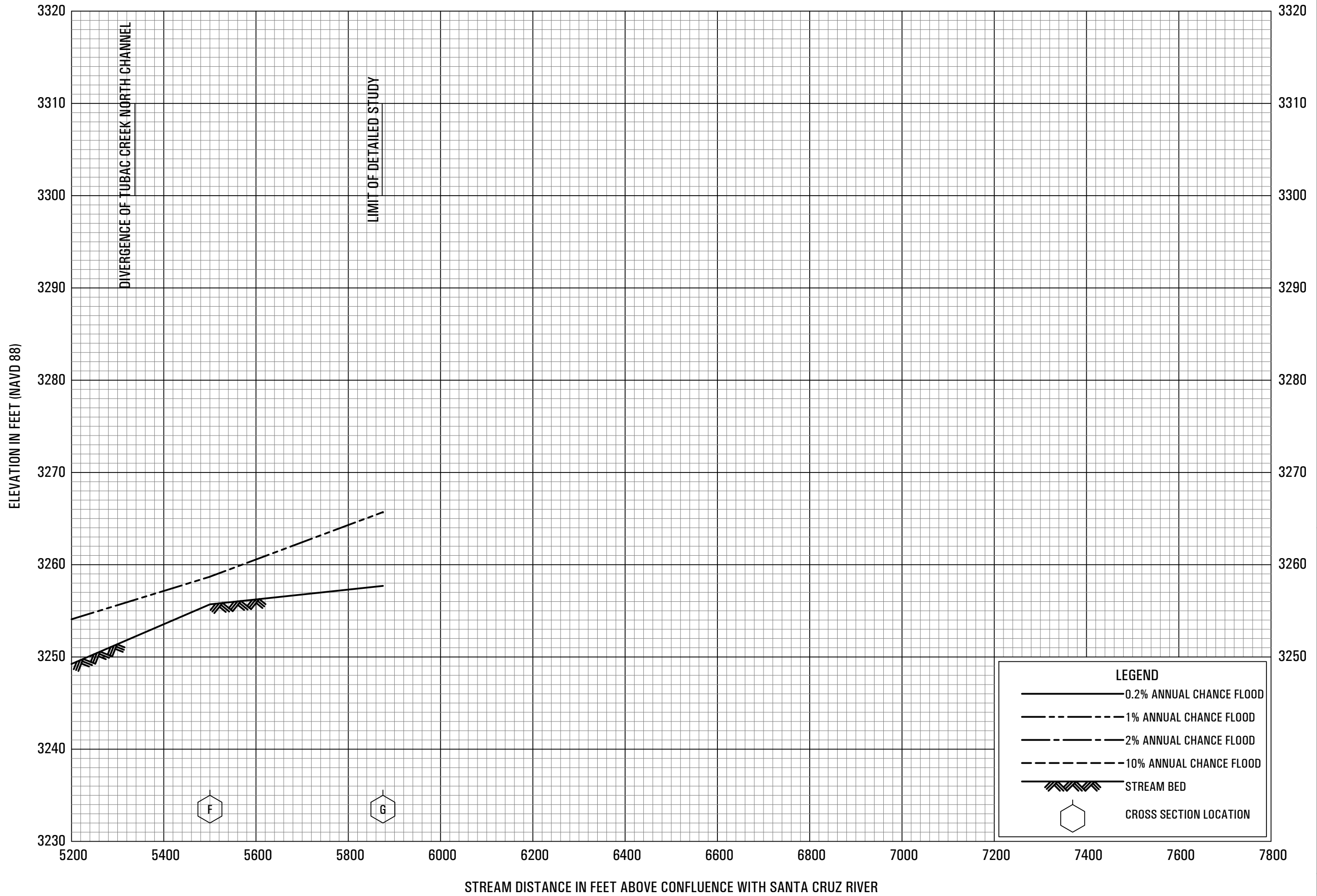


**FLOOD PROFILES**

TUBAC CREEK

FEDERAL EMERGENCY MANAGEMENT AGENCY  
**SANTA CRUZ COUNTY, AZ**  
 AND INCORPORATED AREAS

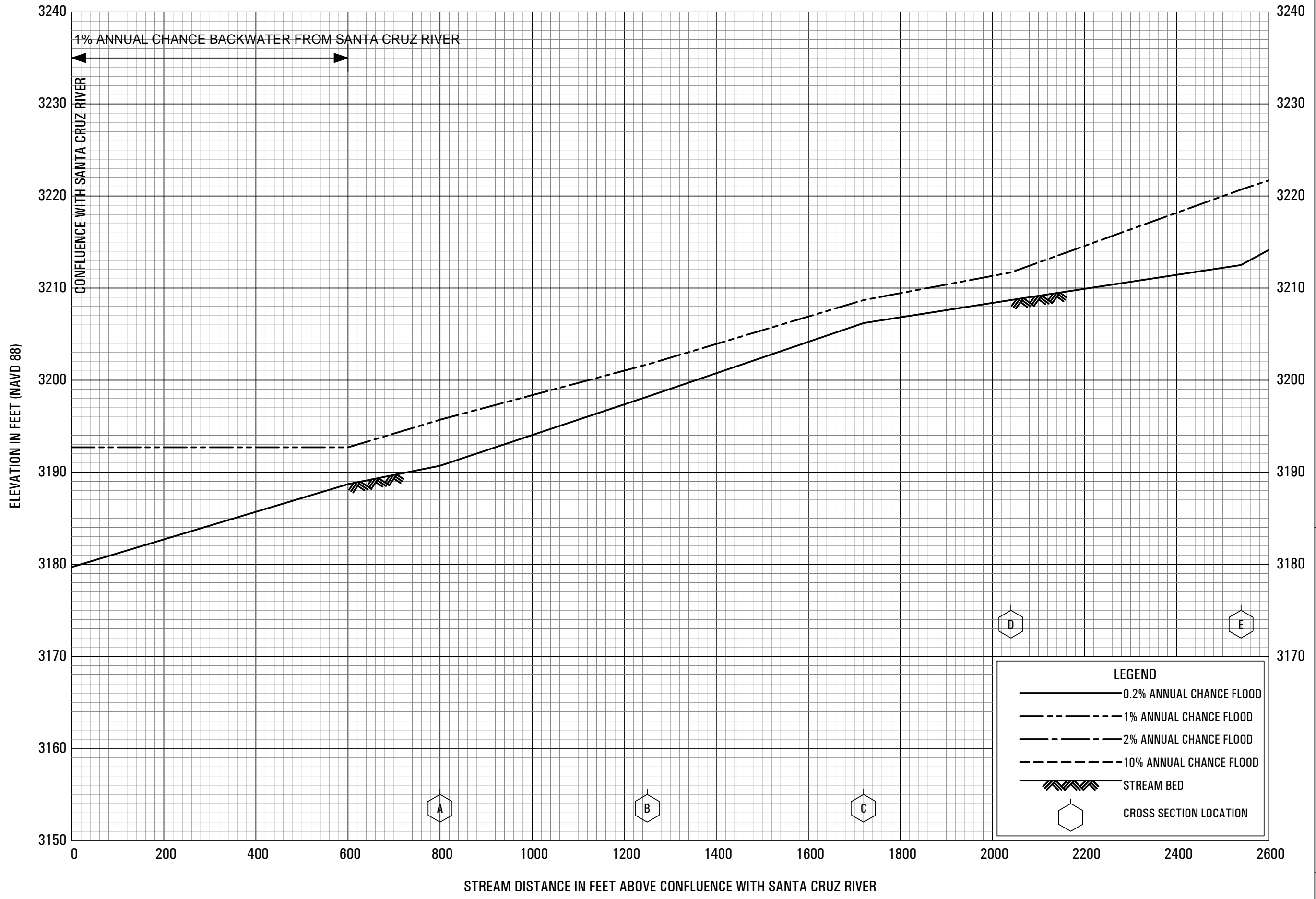




**FLOOD PROFILES**

**TUBAC CREEK**

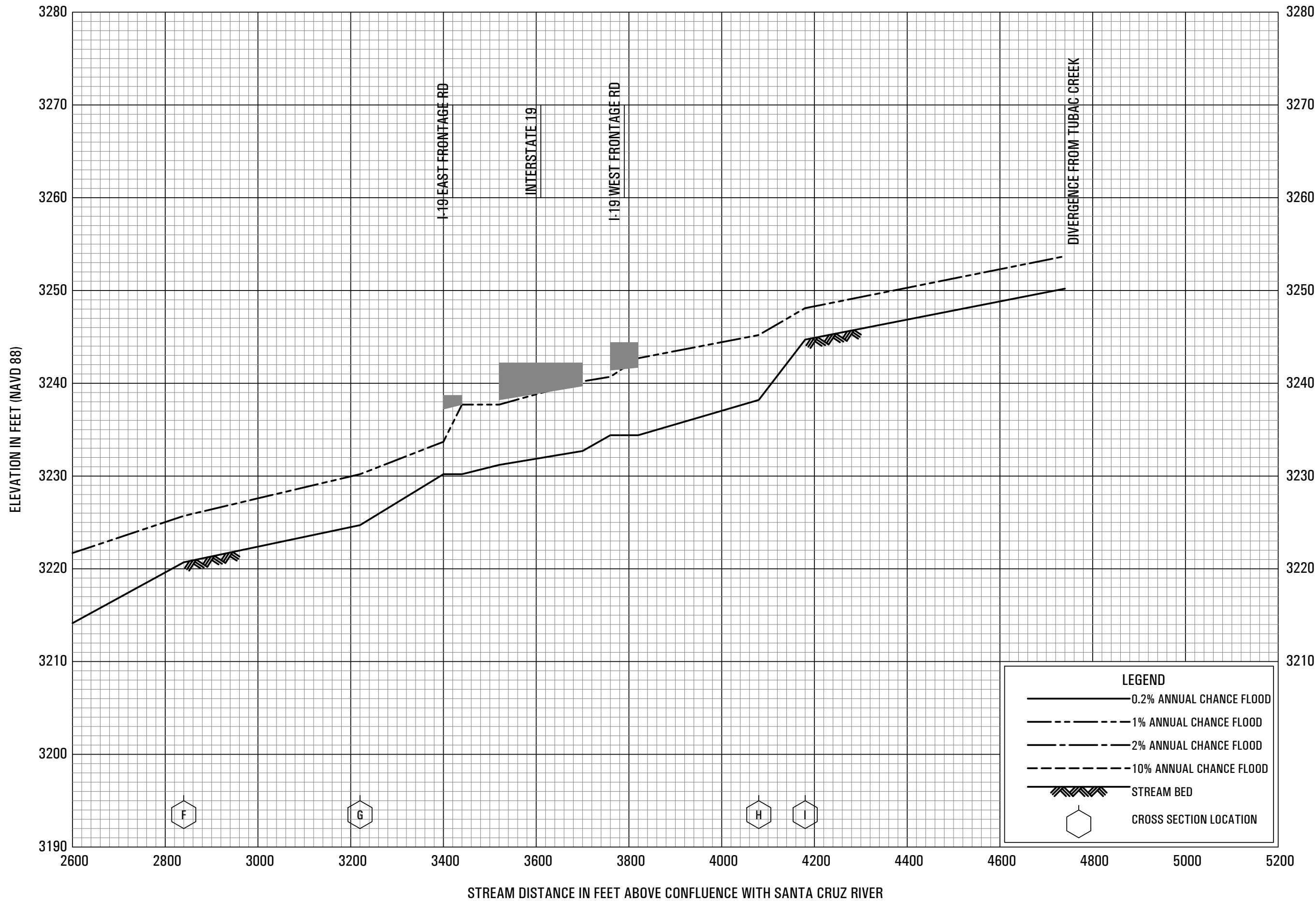
**FEDERAL EMERGENCY MANAGEMENT AGENCY  
SANTA CRUZ COUNTY, AZ  
AND INCORPORATED AREAS**



**FLOOD PROFILES**  
TUBAC CREEK NORTH CHANNEL

FEDERAL EMERGENCY MANAGEMENT AGENCY  
**SANTA CRUZ COUNTY, AZ**  
AND INCORPORATED AREAS

**200P**



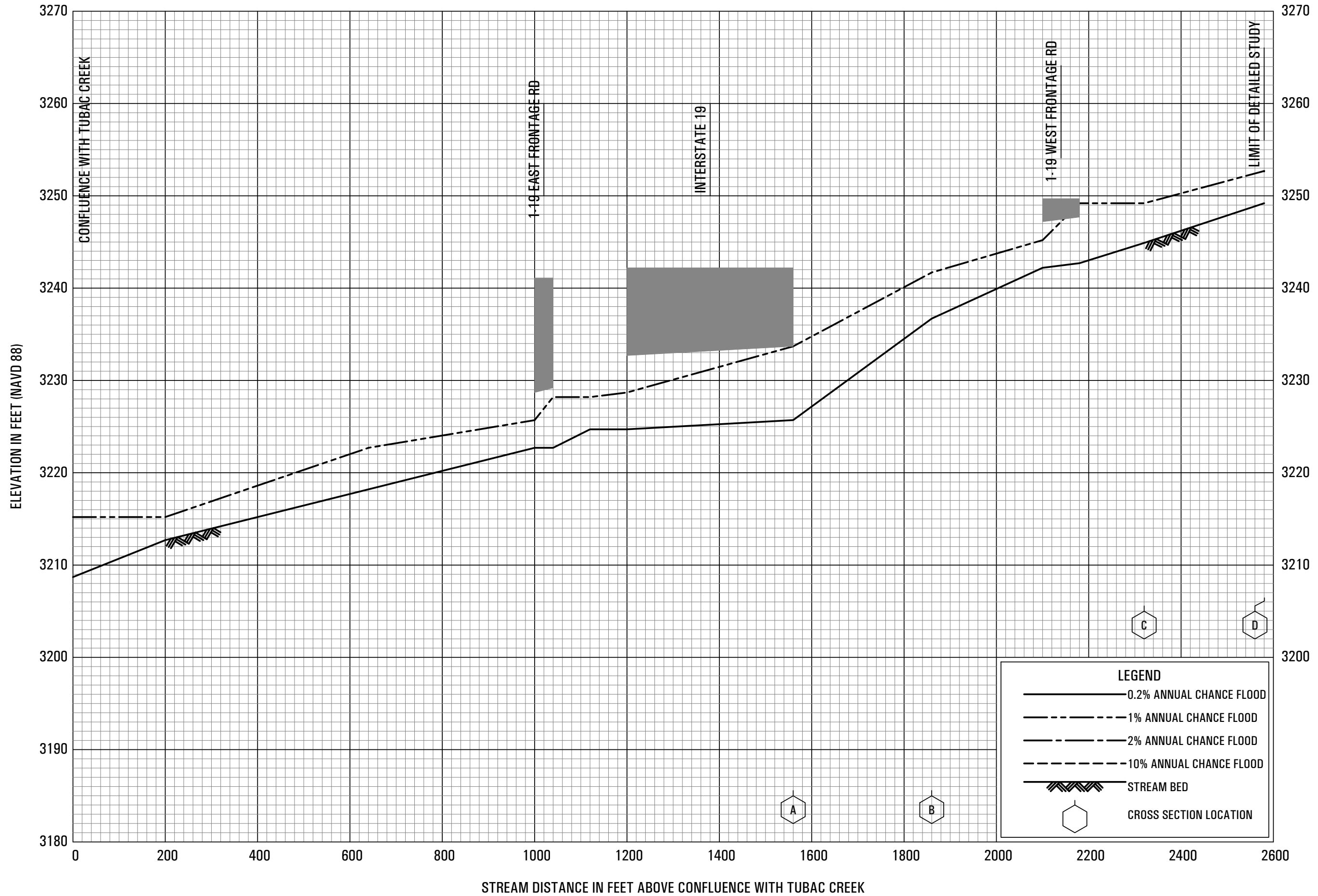
**FLOOD PROFILES**

TUBAC CREEK NORTH CHANNEL

FEDERAL EMERGENCY MANAGEMENT AGENCY

**SANTA CRUZ COUNTY, AZ**  
AND INCORPORATED AREAS

**201P**

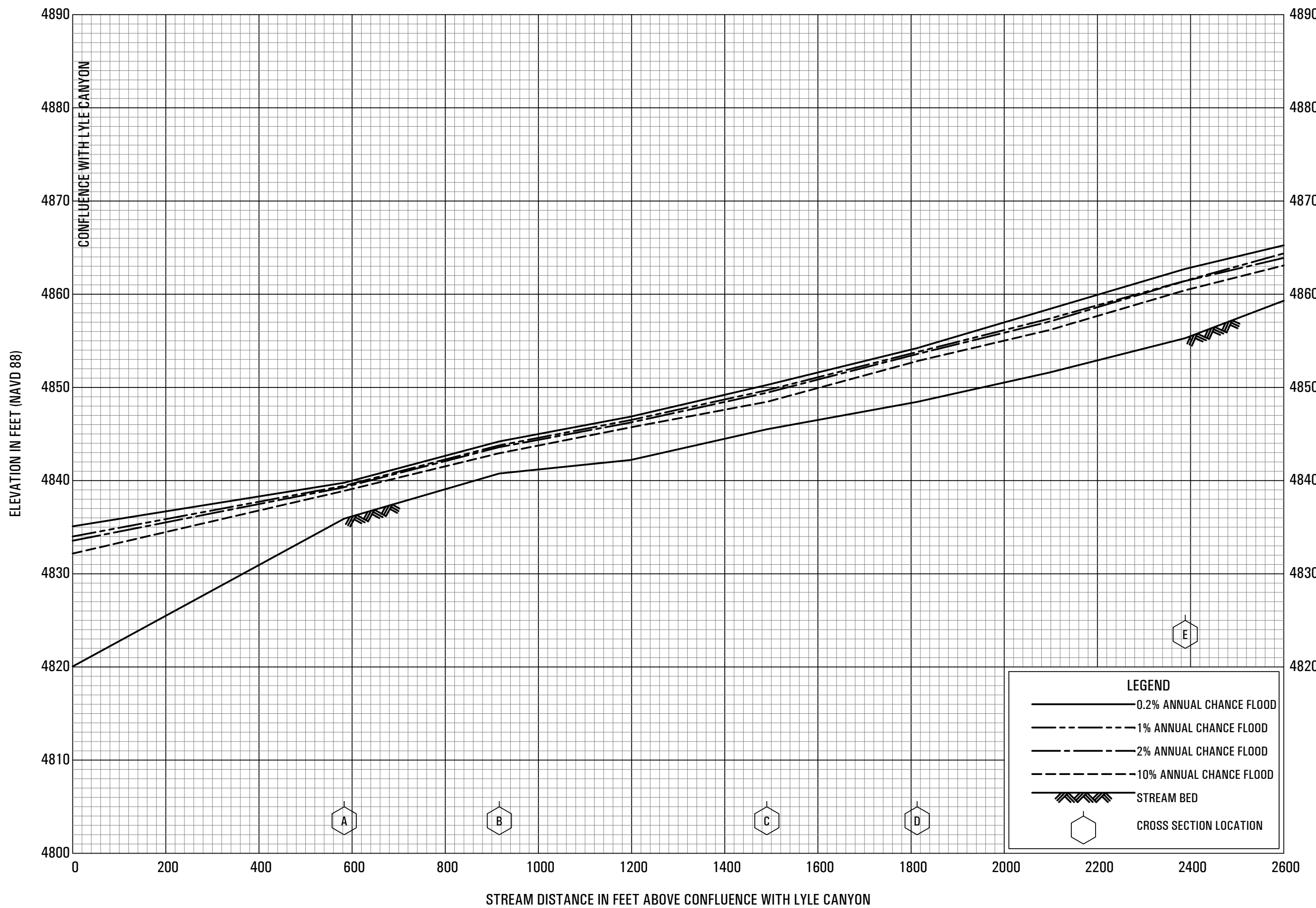


**FLOOD PROFILES**

**TUBAC CREEK TRIBUTARY 1**

**FEDERAL EMERGENCY MANAGEMENT AGENCY**

**SANTA CRUZ COUNTY, AZ  
AND INCORPORATED AREAS**

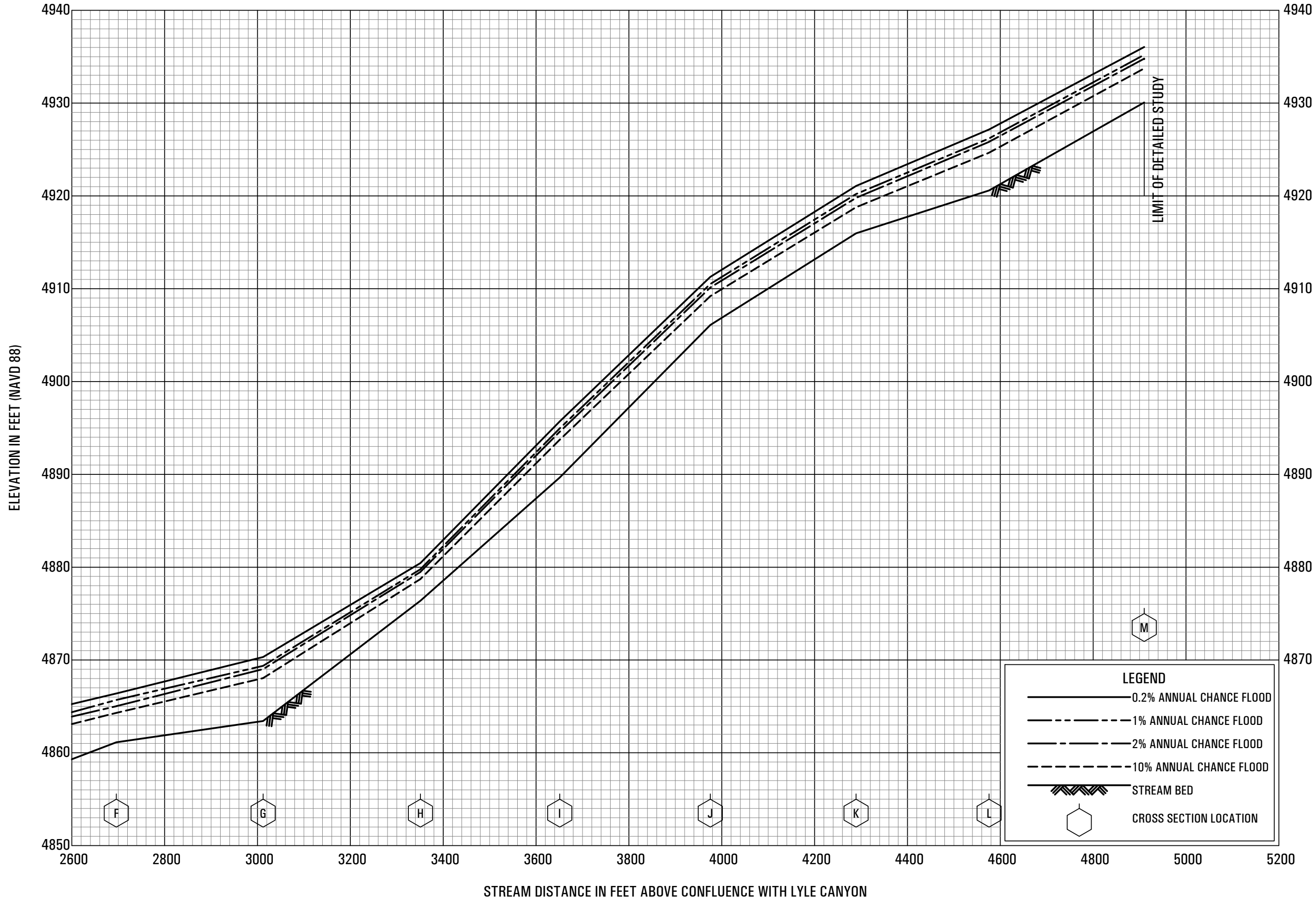


**FLOOD PROFILES**

**WOODYARD CANYON**

**FEDERAL EMERGENCY MANAGEMENT AGENCY**

**SANTA CRUZ COUNTY, AZ**  
AND INCORPORATED AREAS



**FLOOD PROFILES**  
**WOODYARD CANYON**

FEDERAL EMERGENCY MANAGEMENT AGENCY  
**SANTA CRUZ COUNTY, AZ**  
 AND INCORPORATED AREAS